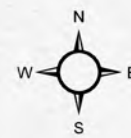


**Features Along Trail**

- ★ Points of Interest
- Drinking Water
- ⊗ Trail Hazards
- ⊘ Trail Gaps & Detours
- 🏪 Businesses of Interest
- ⛺ Camping
- 🌉 Bridges & Tunnels
- P Parking

**Trail Surface Types**

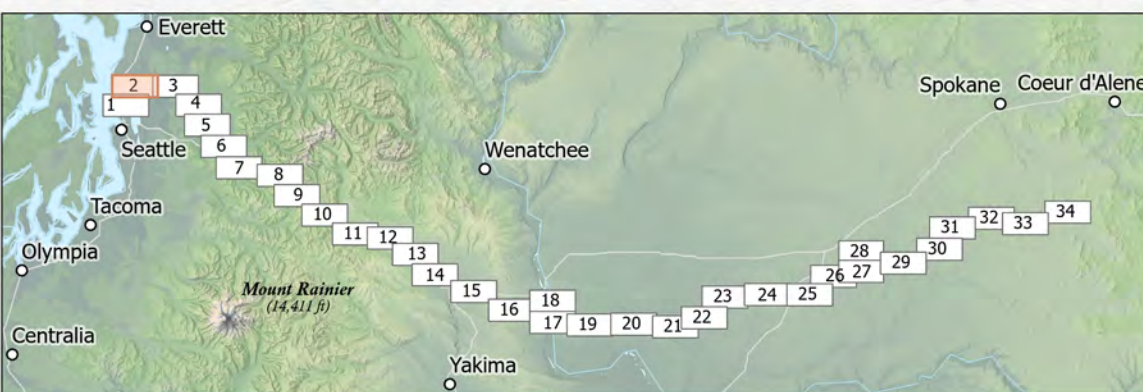
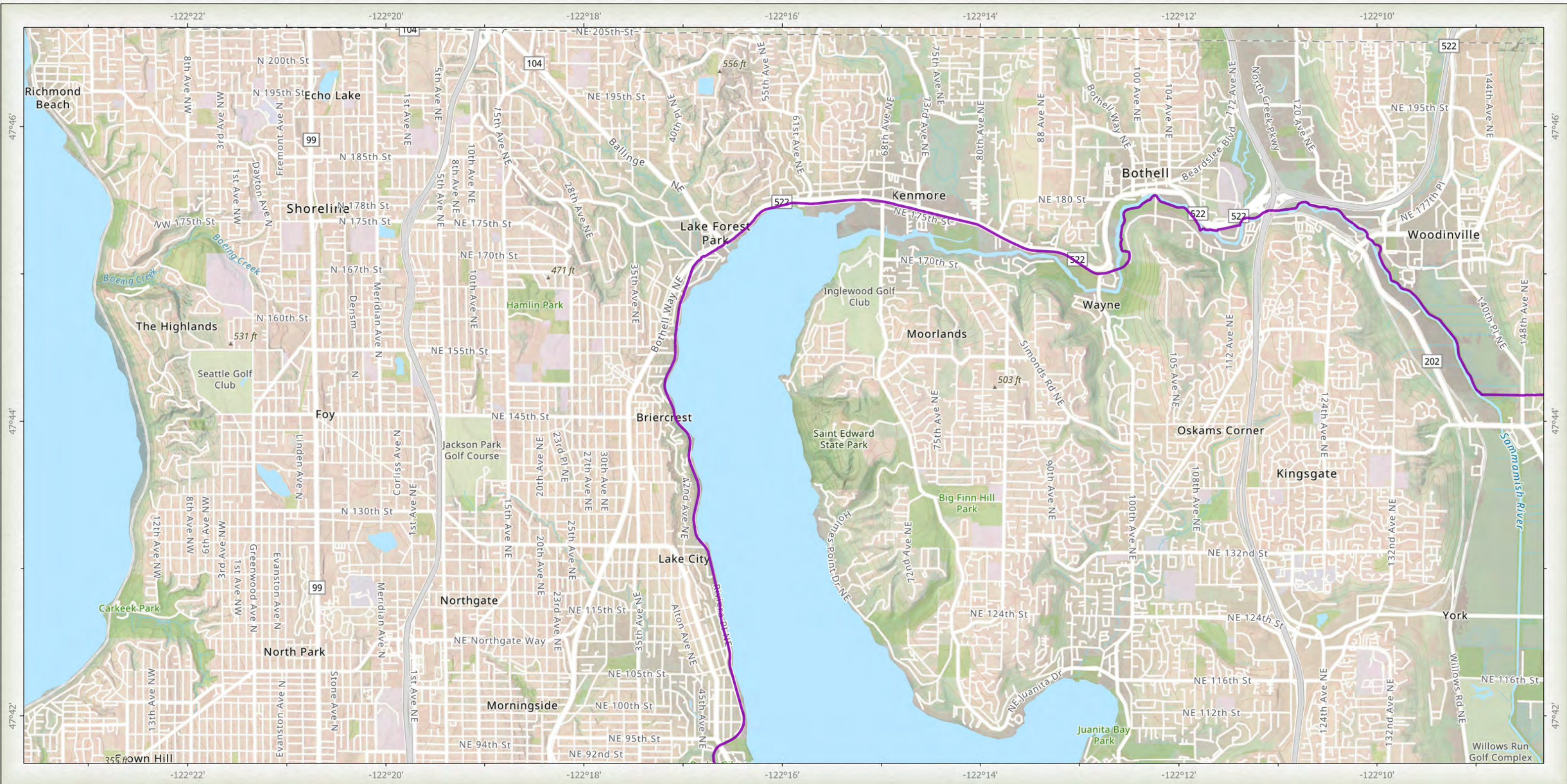
- City System
- Gravel
- Paved
- Paved Highway
- Railroad Tunnel



# PALOUSE TO CASCADES TRAIL

## ATLAS PAGE 1 OF 34

Spatial Reference: WGS 1984 Web Mercator, Map by Alex Machin-Mayes, Falcon Cultural Resources 2021. Service layer credits: Earthstar Geographics, WA State Parks GIS, Esri, HERE, Garmin, FAO, NOAA, USGS, EPA, Airbus,USGS,NGA,NASA,CGIAR,NCEAS,NLS,OS,NMA,Geodastystreisen,GSA,GS1 and the GIS User Community, City of Seattle, King County, WA State Parks GIS, Esri Canada, Esri, HERE, Garmin, SafeGraph, METI/NASA, USGS, Bureau of Land Management, EPA, NPS, USDA, USGS The National Map: 3D Elevation Program. Data Refreshed April, 2021.

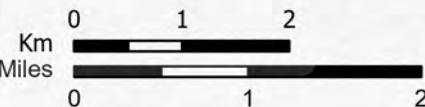


**Features Along Trail**

- ★ Points of Interest
- Drinking Water
- ⊗ Trail Hazards
- 🚧 Trail Gaps & Detours
- 🏪 Businesses of Interest
- ⛺ Camping
- 🌉 Bridges & Tunnels
- P Parking

**Trail Surface Types**

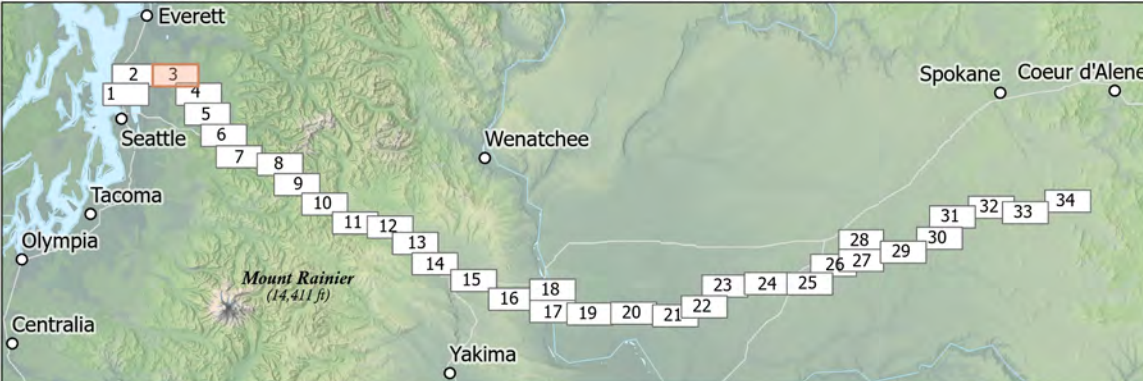
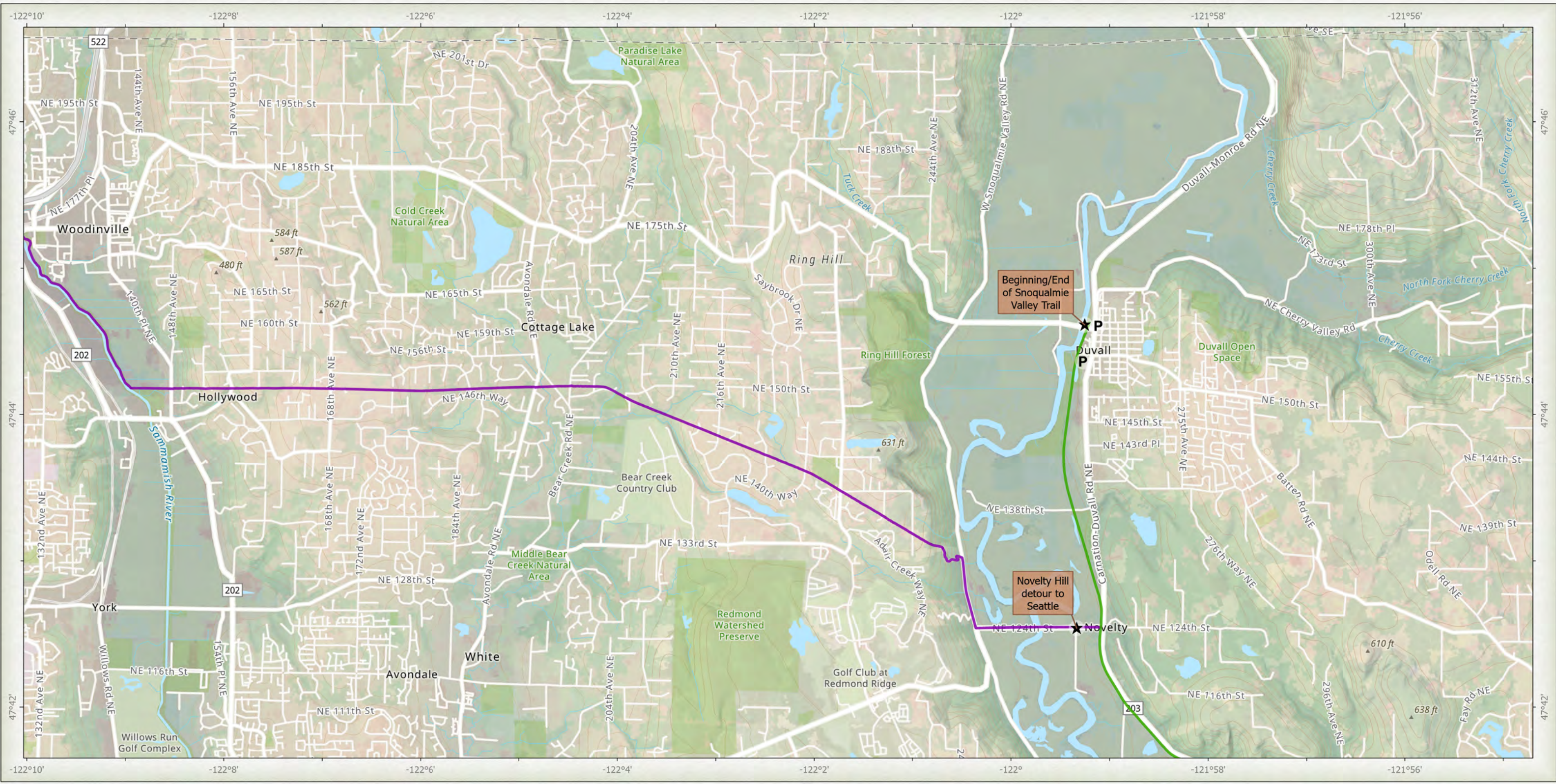
- City System
- Gravel
- Paved
- Paved Highway
- Railroad Tunnel



# PALOUSE TO CASCADES TRAIL

## ATLAS PAGE 2 OF 34

Spatial Reference: WGS 1984 Web Mercator, Map by Alex Machin-Mayes, Falcon Cultural Resources 2021. Service layer credits: City of Kirkland, King County, WA State Parks GIS, Esri Canada, Esri, HERE, Garmin, SafeGraph, METI/NASA, USGS, Bureau of Land Management, EPA, NPS, USDA, Earthstar Geographics, WA State Parks GIS, Esri, HERE, Garmin, FAO, NOAA, USGS, EPA, Airbus, USGS, NGA, NASA, CGIAR, NCEAS, NLS, OS, NMA, Geodastylelsen, GSA, GSI and the GIS User Community, USGS The National Map: 3D Elevation Program. Data Refreshed April, 2021.

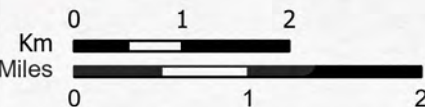


**Features Along Trail**

- ★ Points of Interest
- Drinking Water
- ⊗ Trail Hazards
- ▧ Trail Gaps & Detours
- 🏪 Businesses of Interest
- ⛺ Camping
- 🌉 Bridges & Tunnels
- P Parking

**Trail Surface Types**

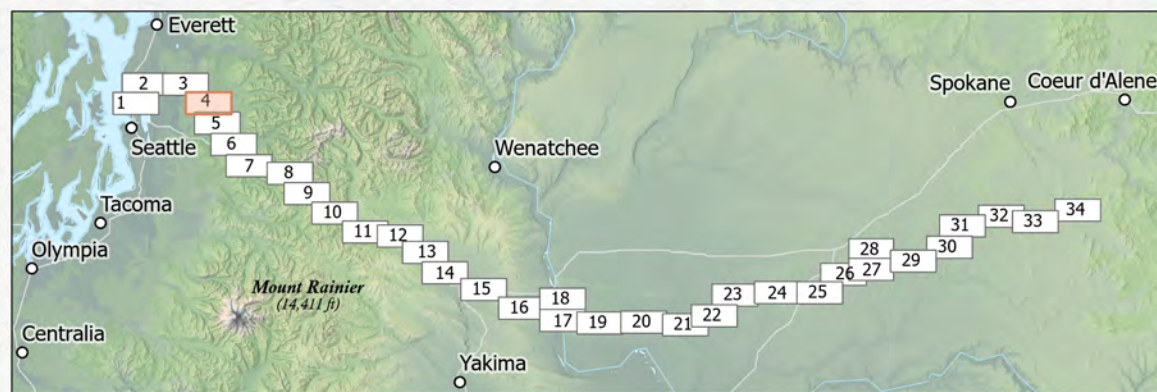
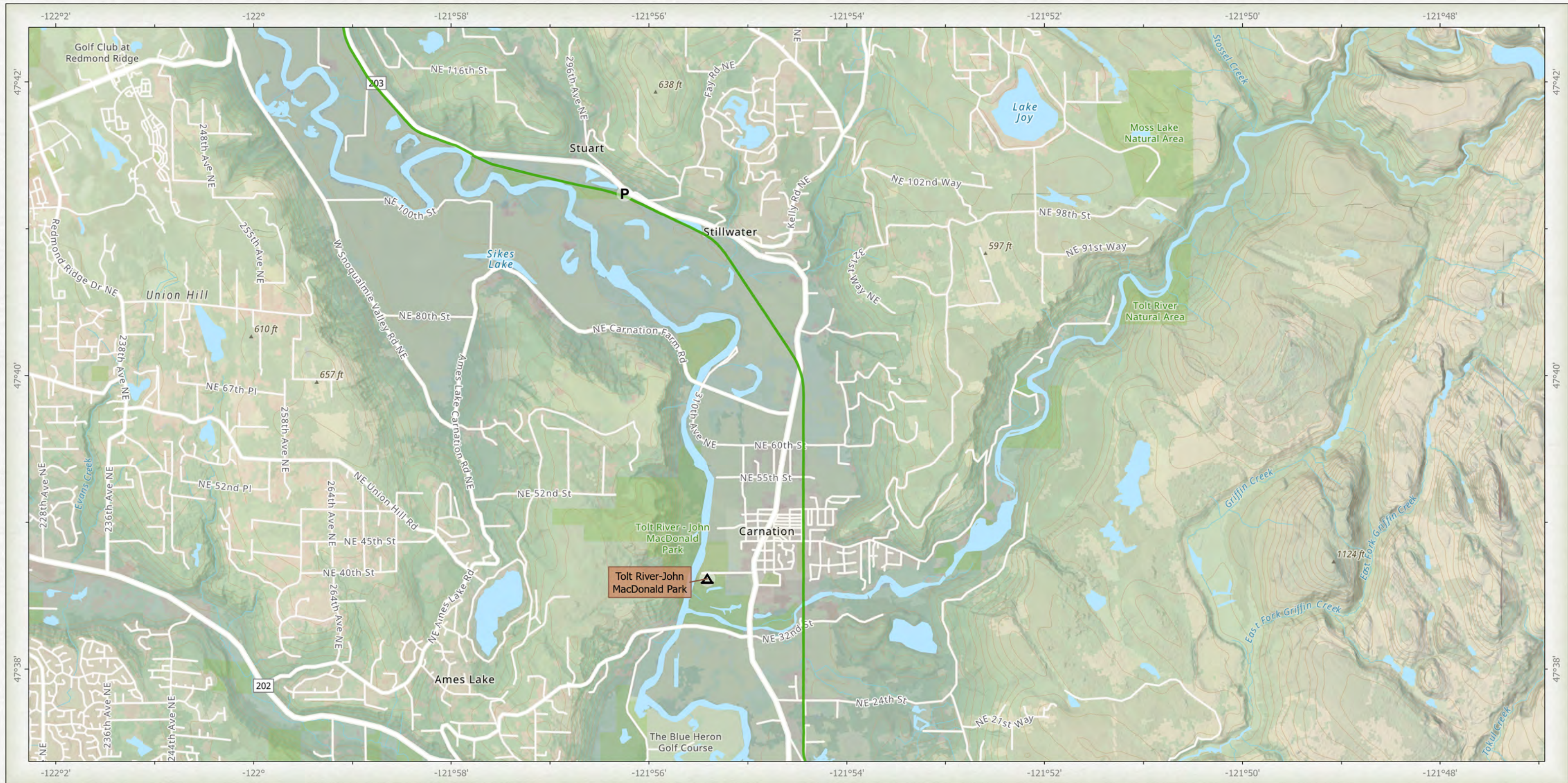
- City System
- Gravel
- Paved
- Paved Highway
- Railroad Tunnel



# PALOUSE TO CASCADES TRAIL

## ATLAS PAGE 3 OF 34

Spatial Reference: WGS 1984 Web Mercator, Map by Alex Machin-Mayes, Falcon Cultural Resources 2021. Service layer credits: Earthstar Geographics, WA State Parks GIS, Esri, HERE, Garmin, FAO, NOAA, USGS, EPA, Airbus, USGS, NGA, NASA, CGIAR, NCEAS, NLS, OS, NMA, Geodatastyrelsen, GSA, GSI and the GIS User Community, USGS The National Map: 3D Elevation Program. Data Refreshed April, 2021., King County, WA State Parks GIS, Esri Canada, Esri, HERE, Garmin, SafeGraph, METI/ NASA, USGS, Bureau of Land Management, EPA, NPS, USDA

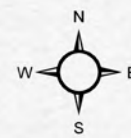
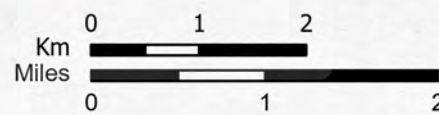


**Features Along Trail**

- ★ Points of Interest
- Drinking Water
- ⊗ Trail Hazards
- ▧ Trail Gaps & Detours
- 🏪 Businesses of Interest
- ⚖️ Camping
- 🌉 Bridges & Tunnels
- P Parking

**Trail Surface Types**

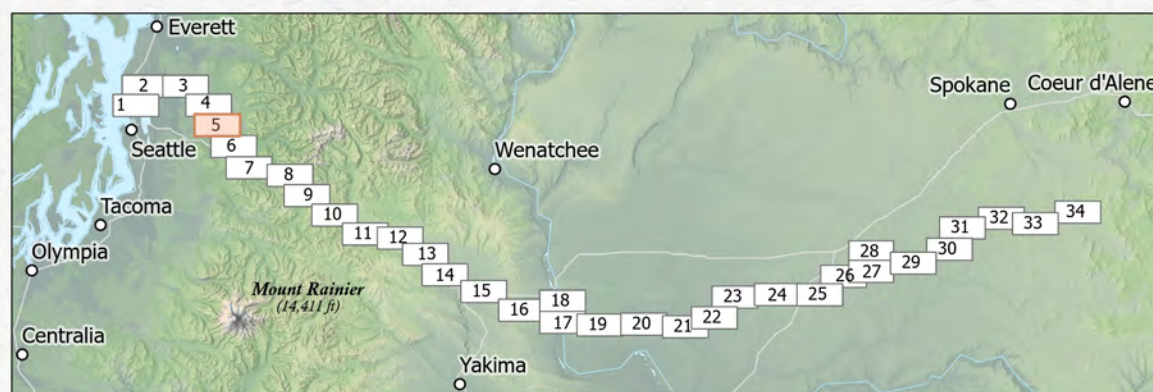
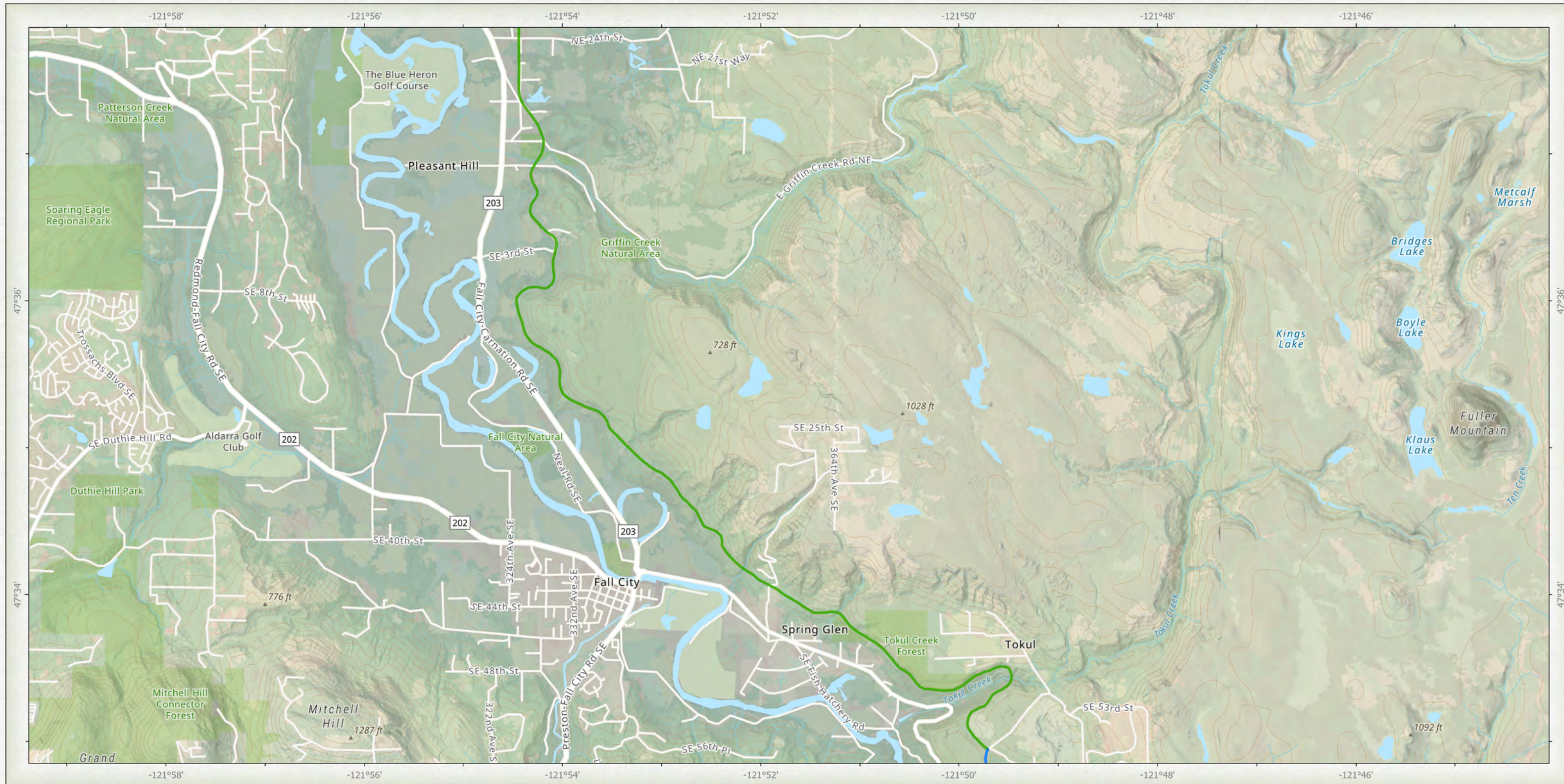
- City System
- Gravel
- Paved
- Paved Highway
- Railroad Tunnel



# PALOUSE TO CASCADES TRAIL

## ATLAS PAGE 4 OF 34

Spatial Reference: WGS 1984 Web Mercator, Map by Alex Machin-Mayes, Falcon Cultural Resources 2021. Service layer credits: Earthstar Geographics, WA State Parks GIS, Esri, HERE, Garmin, FAO, NOAA, USGS, EPA, Airbus, USGS, NGA, NASA, CGIAR, NCEAS, NLS, OS, NMA, Geodatastyrelsen, GSA, GSI and the GIS User Community, USGS The National Map: 3D Elevation Program. Data Refreshed April, 2021., King County, WA State Parks GIS, Esri Canada, Esri, HERE, Garmin, SafeGraph, METI/ NASA, USGS, Bureau of Land Management, EPA, NPS, USDA

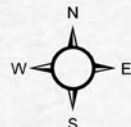


**Features Along Trail**

- ★ Points of Interest
- Drinking Water
- ⊗ Trail Hazards
- 🚧 Trail Gaps & Detours
- 🏪 Businesses of Interest
- ⛺ Camping
- 🌉 Bridges & Tunnels
- P Parking

**Trail Surface Types**

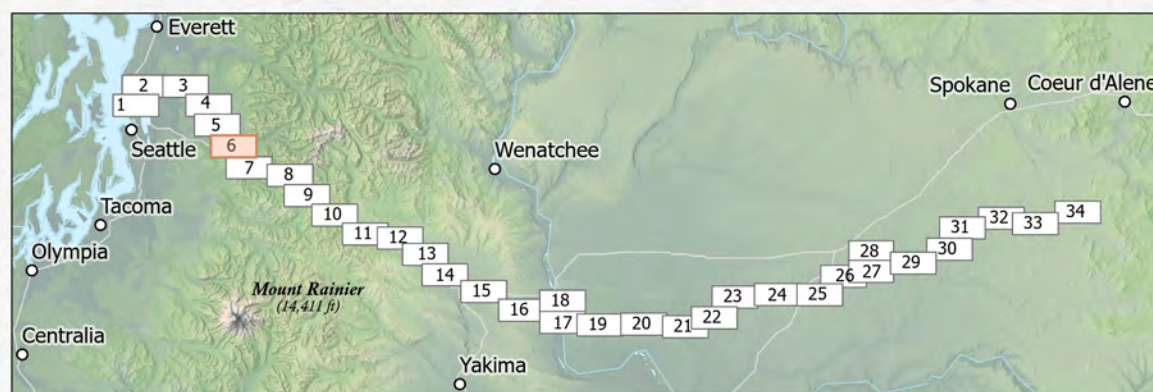
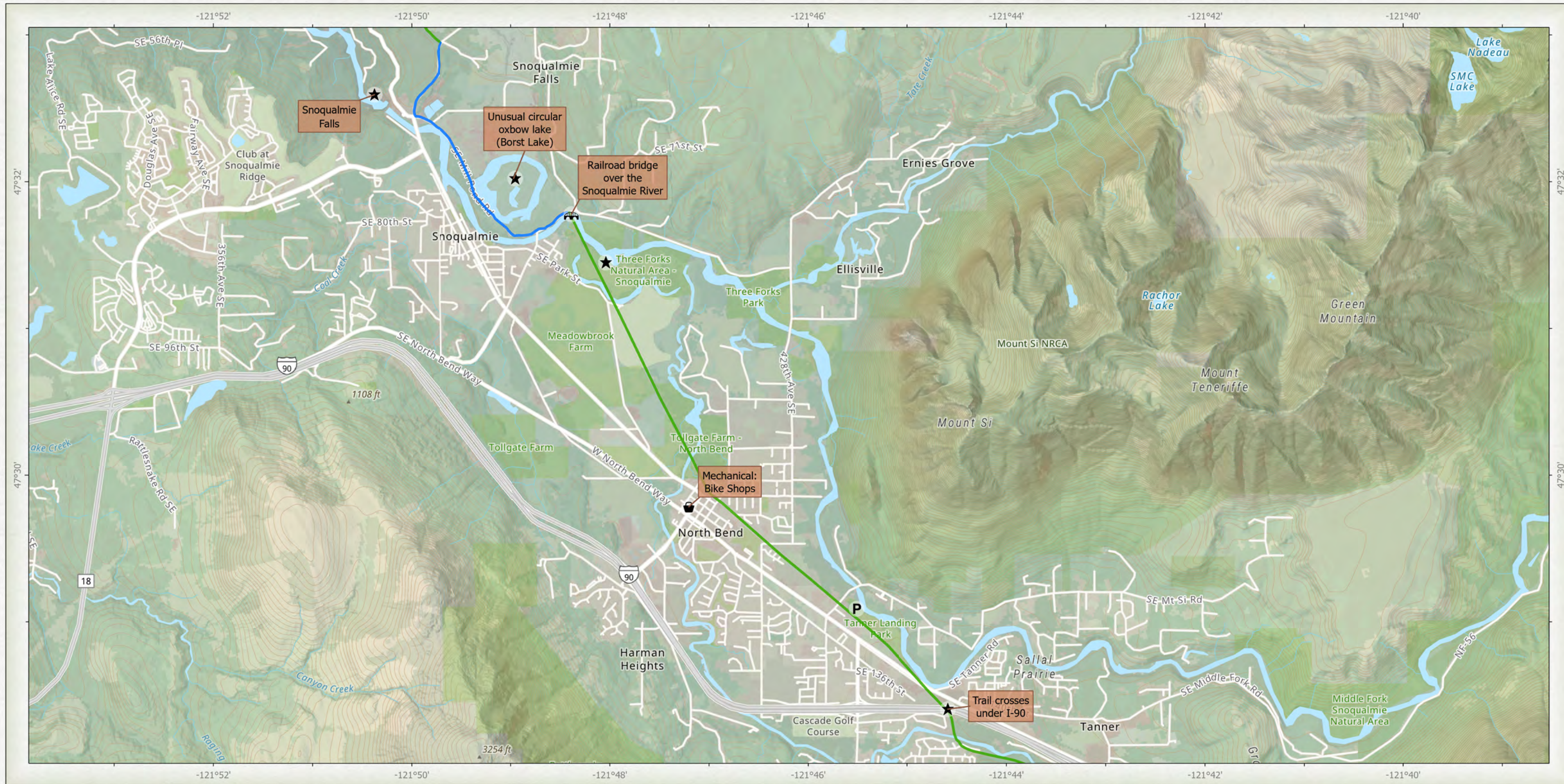
- City System
- Gravel
- Paved
- Paved Highway
- Railroad Tunnel



# PALOUSE TO CASCADES TRAIL

## ATLAS PAGE 5 OF 34

Spatial Reference: WGS 1984 Web Mercator, Map by Alex Machin-Mayes, Falcon Cultural Resources 2021. Service layer credits: Earthstar Geographics, WA State Parks GIS, Esri, HERE, Garmin, FAO, NOAA, USGS, EPA, Airbus, USGS, NGA, NASA, CGIAR, NCEAS, NLS, OS, NMA, Geodatastyrelsen, GSA, GSI and the GIS User Community, USGS The National Map: 3D Elevation Program. Data Refreshed April, 2021., King County, WA State Parks GIS, Esri Canada, Esri, HERE, Garmin, SafeGraph, METI/ NASA, USGS, Bureau of Land Management, EPA, NPS, USDA

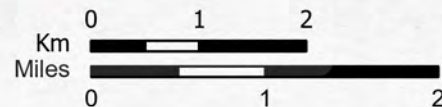
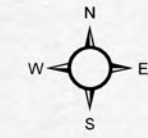


**Features Along Trail**

- ★ Points of Interest
- Drinking Water
- ⊗ Trail Hazards
- ⊘ Trail Gaps & Detours
- 🏠 Businesses of Interest
- ⛺ Camping
- 🚧 Bridges & Tunnels
- P Parking

**Trail Surface Types**

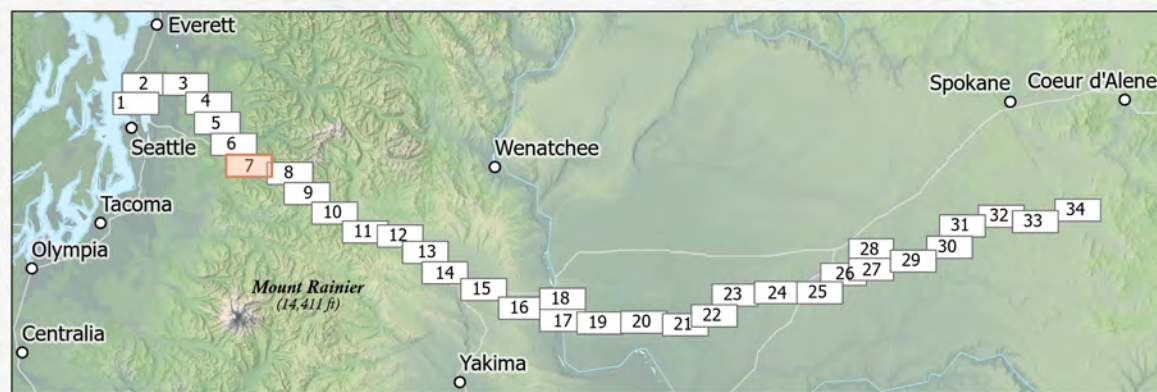
- City System
- Gravel
- Paved
- Paved Highway
- Railroad Tunnel



# PALOUSE TO CASCADES TRAIL

## ATLAS PAGE 6 OF 34

Spatial Reference: WGS 1984 Web Mercator, Map by Alex Machin-Mayes, Falcon Cultural Resources 2021. Service layer credits: Earthstar Geographics, WA State Parks GIS, Esri, HERE, Garmin, FAO, NOAA, USGS, EPA, Airbus,USGS,NGA,NASA,CGIAR,NCEAS,NLS,OS,NMA,Geodatastyrelsen,GSA,GSI and the GIS User Community, USGS The National Map: 3D Elevation Program. Data Refreshed April, 2021., King County, WA State Parks GIS, Esri Canada, Esri, HERE, Garmin, SafeGraph, METI/ NASA, USGS, Bureau of Land Management, EPA, NPS, USDA

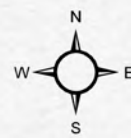
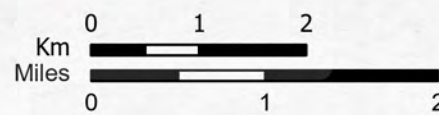


**Features Along Trail**

- ★ Points of Interest
- Drinking Water
- ⊗ Trail Hazards
- ▨ Trail Gaps & Detours
- 🏠 Businesses of Interest
- ⚖️ Camping
- 🌉 Bridges & Tunnels
- P Parking

**Trail Surface Types**

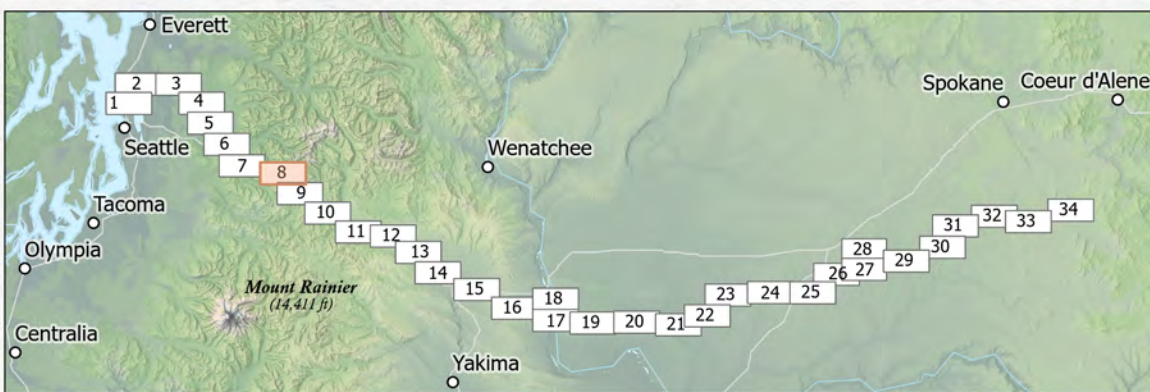
- City System
- Gravel
- Paved
- Paved Highway
- Railroad Tunnel



# PALOUSE TO CASCADES TRAIL

ATLAS PAGE 7 OF 34

Spatial Reference: WGS 1984 Web Mercator, Map by Alex Machin-Mayes, Falcon Cultural Resources 2021. Service layer credits: Earthstar Geographics, WA State Parks GIS, Esri, HERE, Garmin, FAO, NOAA, USGS, EPA, Airbus, USGS, NGA, NASA, CGIAR, NCEAS, NLS, OS, NMA, Geodatastyrelsen, GSA, GSI and the GIS User Community, USGS The National Map: 3D Elevation Program. Data Refreshed April, 2021., King County, WA State Parks GIS, Esri Canada, Esri, HERE, Garmin, SafeGraph, METI/ NASA, USGS, Bureau of Land Management, EPA, NPS, USDA

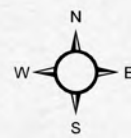
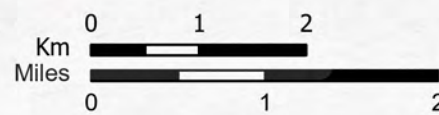


**Features Along Trail**

- ★ Points of Interest
- Drinking Water
- ⊗ Trail Hazards
- ▧ Trail Gaps & Detours
- 🏠 Businesses of Interest
- ⚖️ Camping
- 🌉 Bridges & Tunnels
- P Parking

**Trail Surface Types**

- City System
- Gravel
- Paved
- Paved Highway
- Railroad Tunnel

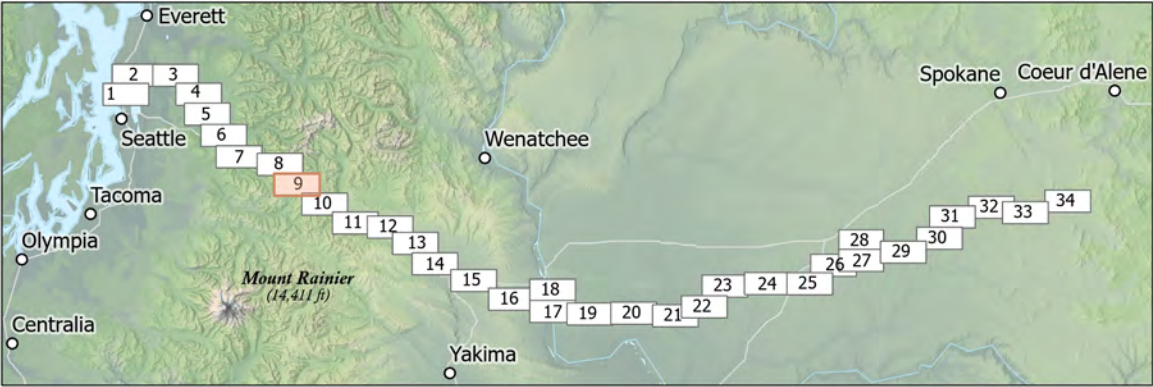


**PALOUSE TO CASCADES TRAIL**

**ATLAS PAGE 8 OF 34**

Spatial Reference: WGS 1984 Web Mercator, Map by Alex Machin-Mayes, Falcon Cultural Resources 2021. Service layer credits: Earthstar Geographics, WA State Parks GIS, Esri, HERE, Garmin, FAO, NOAA, USGS, EPA, Airbus,USGS,NGA,NASA,CGIAR,NCEAS,NLS,OS,NMA,Geodatastyrelsen,GSA,GSI and the GIS User Community, USGS The National Map: 3D Elevation Program. Data Refreshed April, 2021., County of Kittitas, King County, WA State Parks GIS, Esri Canada, Esri, HERE, Garmin, SafeGraph, METI/NASA, USGS, Bureau of Land Management, EPA, NPS, USDA





**Features Along Trail**

- ★ Points of Interest
- Drinking Water
- ⊗ Trail Hazards
- ▧ Trail Gaps & Detours
- 🏪 Businesses of Interest
- ⚖️ Camping
- 🌉 Bridges & Tunnels
- P Parking

**Trail Surface Types**

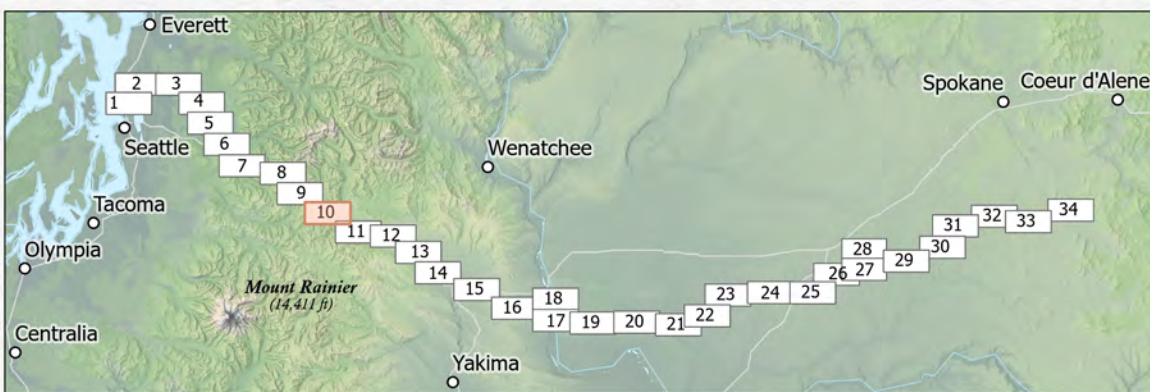
- City System
- Gravel
- Paved
- Paved Highway
- Railroad Tunnel



# PALOUSE TO CASCADES TRAIL

## ATLAS PAGE 9 OF 34

Spatial Reference: WGS 1984 Web Mercator, Map by Alex Machin-Mayes, Falcon Cultural Resources 2021. Service layer credits: Earthstar Geographics, WA State Parks GIS, Esri, HERE, Garmin, FAO, NOAA, USGS, EPA, Airbus, USGS, NGA, NASA, CGIAR, NCEAS, NLS, OS, NMA, Geodatastyreisen, GSA, GSI and the GIS User Community, USGS The National Map: 3D Elevation Program. Data Refreshed April, 2021., County of Kittitas, King County, WA State Parks GIS, Esri Canada, Esri, HERE, Garmin, SafeGraph, METI/NASA, USGS, Bureau of Land Management, EPA, NPS, USDA

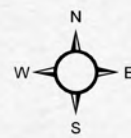
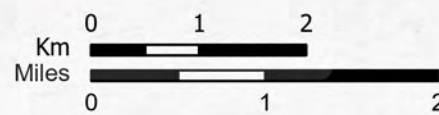


**Features Along Trail**

- ★ Points of Interest
- Drinking Water
- ⊗ Trail Hazards
- ▨ Trail Gaps & Detours
- 🏠 Businesses of Interest
- ⛺ Camping
- 🌉 Bridges & Tunnels
- P Parking

**Trail Surface Types**

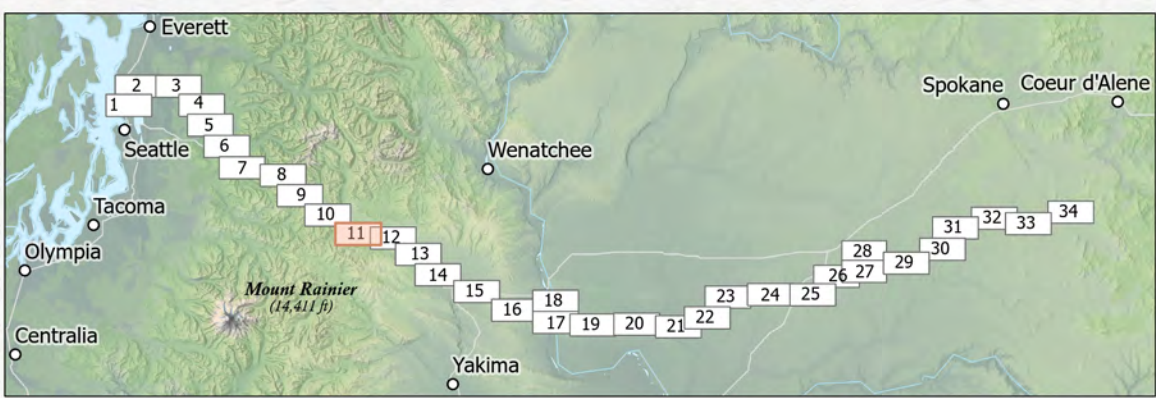
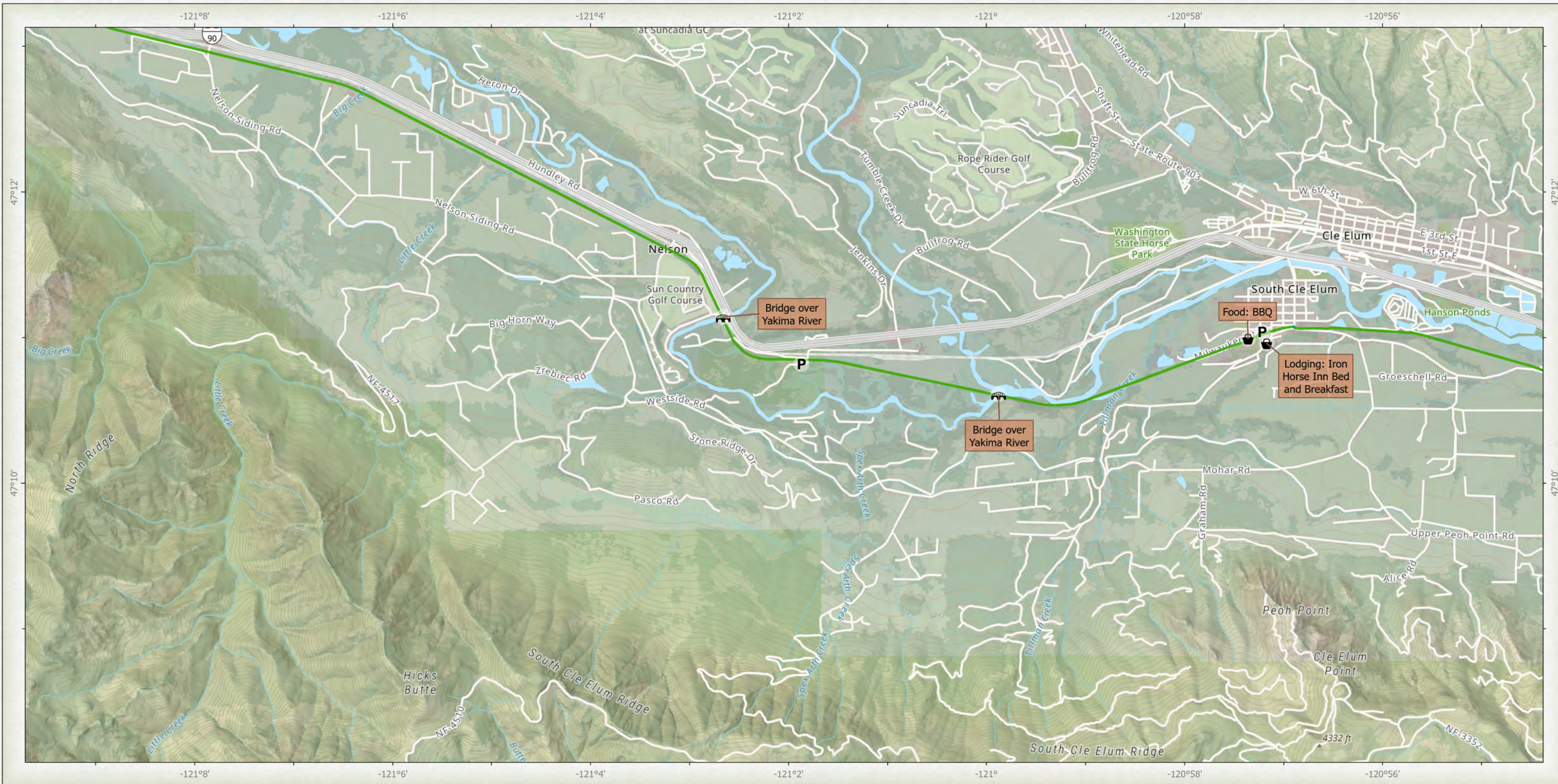
- City System
- Gravel
- Paved
- Paved Highway
- Railroad Tunnel



# PALOUSE TO CASCADES TRAIL

ATLAS PAGE 10 OF 34

Spatial Reference: WGS 1984 Web Mercator, Map by Alex Machin-Mayes, Falcon Cultural Resources 2021. Service layer credits: Earthstar Geographics, WA State Parks GIS, Esri, HERE, Garmin, FAO, NOAA, USGS, EPA, Airbus, USGS, NGA, NASA, CGIAR, NCEAS, NLS, OS, NMA, Geodatastyreisen, GSA, GSI and the GIS User Community, USGS The National Map: 3D Elevation Program. Data Refreshed April, 2021., County of Kittitas, King County, WA State Parks GIS, Esri Canada, Esri, HERE, Garmin, SafeGraph, METI/NASA, USGS, Bureau of Land Management, EPA, NPS, USDA

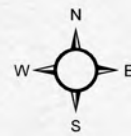


**Features Along Trail**

- ★ Points of Interest
- Drinking Water
- ⊗ Trail Hazards
- 🚧 Trail Gaps & Detours
- 🏪 Businesses of Interest
- ⛺ Camping
- 🚦 Bridges & Tunnels
- P Parking

**Trail Surface Types**

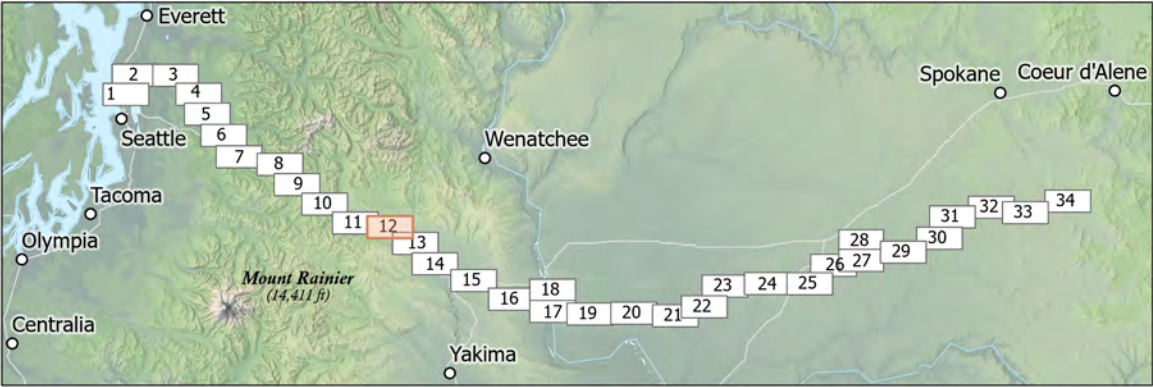
- City System
- Gravel
- Paved
- Paved Highway
- Railroad Tunnel



# PALOUSE TO CASCADES TRAIL

ATLAS PAGE 11 OF 34

Spatial Reference: WGS 1984 Web Mercator, Map by Alex Machin-Mayes, Falcon Cultural Resources 2021. Service layer credits: Earthstar Geographics, WA State Parks GIS, Esri, HERE, Garmin, FAO, NOAA, USGS, EPA, Airbus,USGS,NGA,NASA,CGIAR,NCEAS,NLS,OS,NMA,Geodatastyreisen,GSA,GSI and the GIS User Community, County of Kittitas, WA State Parks GIS, Esri Canada, Esri, HERE, Garmin, SafeGraph, METI/NASA, USGS, Bureau of Land Management, EPA, NPS, USDA, USGS The National Map: 3D Elevation Program. Data Refreshed April, 2021.



**Features Along Trail**

- ★ Points of Interest
- Drinking Water
- ⊗ Trail Hazards
- 🚧 Trail Gaps & Detours
- 🏪 Businesses of Interest
- ⛺ Camping
- 🚦 Bridges & Tunnels
- P Parking

**Trail Surface Types**

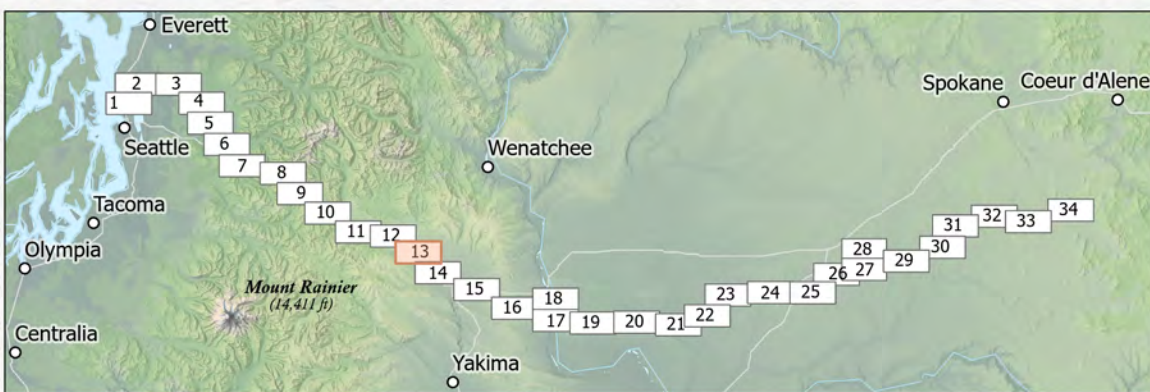
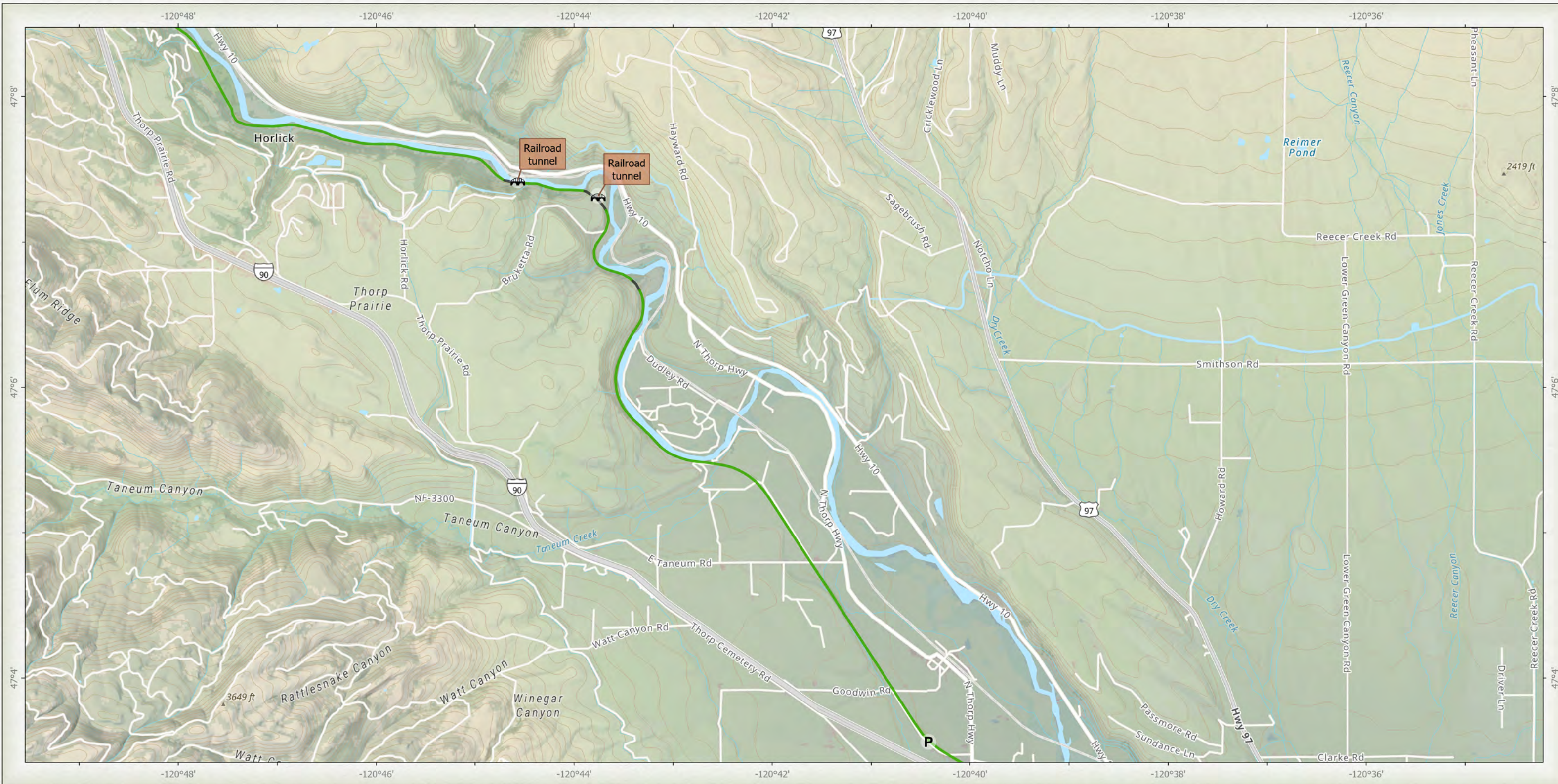
- City System
- Gravel
- Paved
- Paved Highway
- Railroad Tunnel



# PALOUSE TO CASCADES TRAIL

## ATLAS PAGE 12 OF 34

Spatial Reference: WGS 1984 Web Mercator, Map by Alex Machin-Mayes, Falcon Cultural Resources 2021. Service layer credits: Earthstar Geographics, WA State Parks GIS, Esri, HERE, Garmin, FAO, NOAA, USGS, EPA, Airbus, USGS, NGA, NASA, CGIAR, NCEAS, NLS, OS, NMA, Geodatastyrelsen, GSA, GSI and the GIS User Community, County of Kittitas, WA State Parks GIS, Esri Canada, Esri, HERE, Garmin, SafeGraph, METI/NASA, USGS, Bureau of Land Management, EPA, NPS, USDA, USGS The National Map: 3D Elevation Program. Data Refreshed April, 2021.

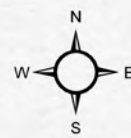
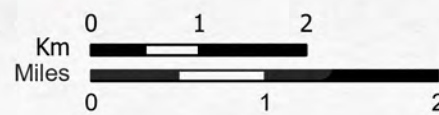


**Features Along Trail**

- ★ Points of Interest
- Drinking Water
- ⊗ Trail Hazards
- ▨ Trail Gaps & Detours
- 🏠 Businesses of Interest
- ⛺ Camping
- 🌉 Bridges & Tunnels
- P Parking

**Trail Surface Types**

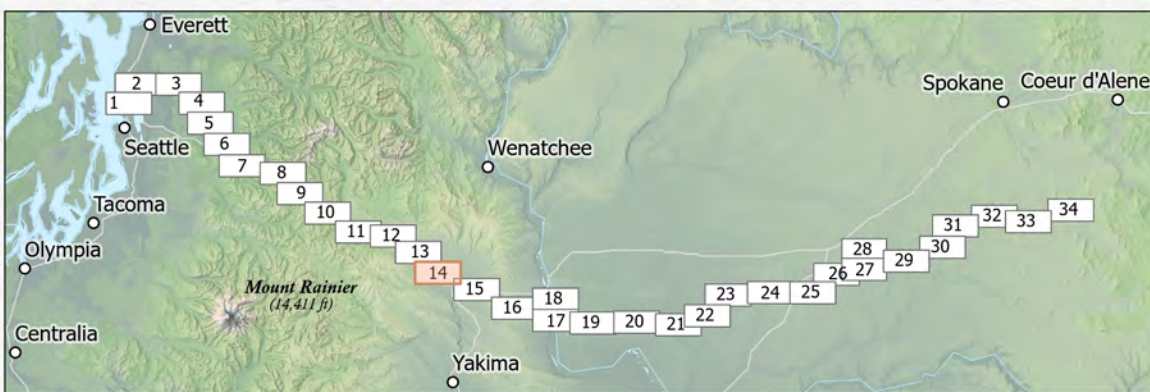
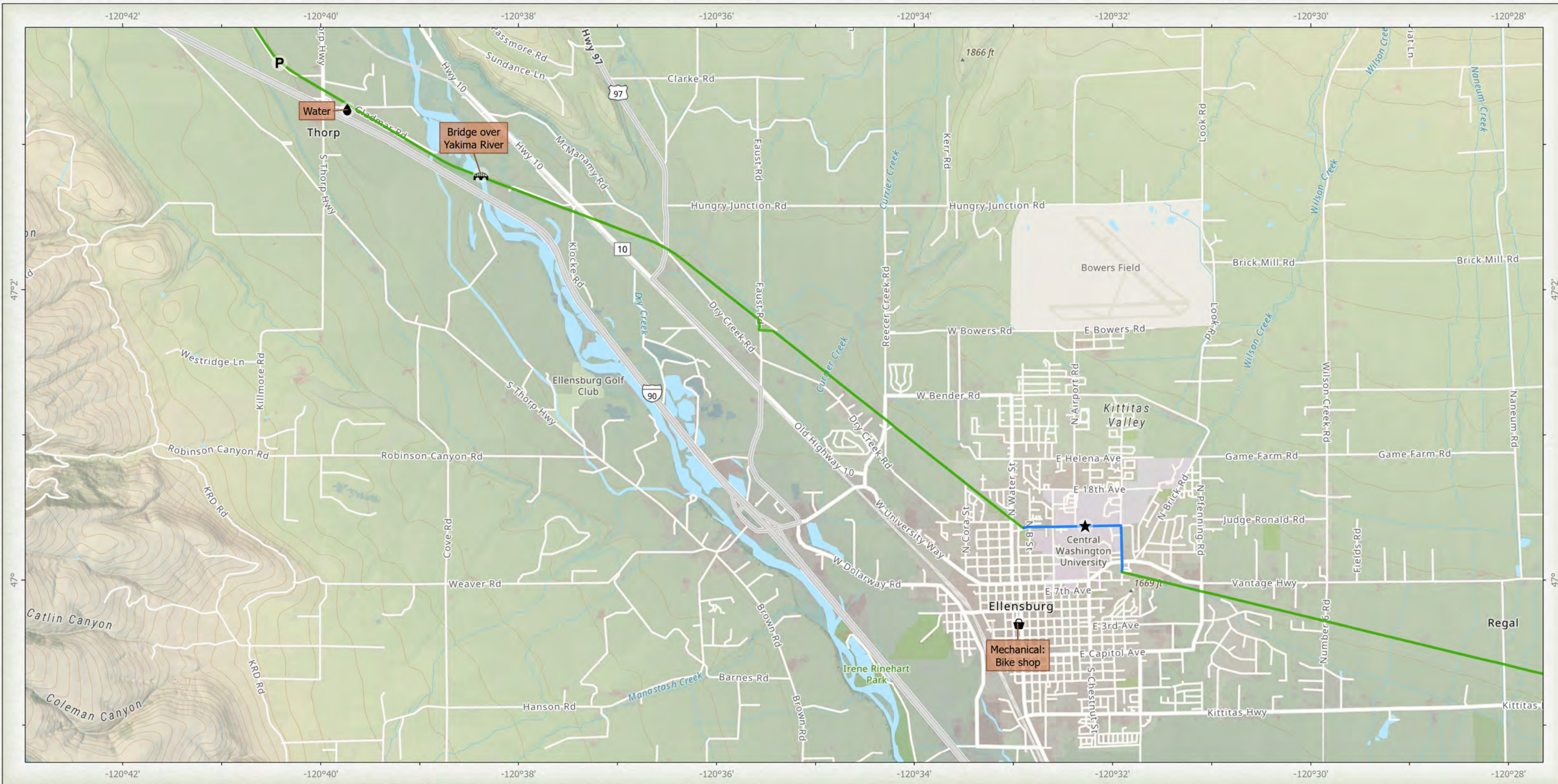
- City System
- Gravel
- Paved
- Paved Highway
- Railroad Tunnel



# PALOUSE TO CASCADES TRAIL

ATLAS PAGE 13 OF 34

Spatial Reference: WGS 1984 Web Mercator, Map by Alex Machin-Mayes, Falcon Cultural Resources 2021. Service layer credits: Earthstar Geographics, WA State Parks GIS, Esri, HERE, Garmin, FAO, NOAA, USGS, EPA, Airbus, USGS, NGA, NASA, CGIAR, NCEAS, NLS, OS, NMA, Geodatastyrelsen, GSA, GSI and the GIS User Community, County of Kittitas, WA State Parks GIS, Esri Canada, Esri, HERE, Garmin, SafeGraph, METI/NASA, USGS, Bureau of Land Management, EPA, NPS, USDA, USGS The National Map: 3D Elevation Program. Data Refreshed April, 2021.

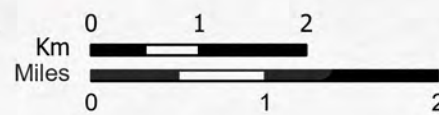


**Features Along Trail**

- ★ Points of Interest
- Drinking Water
- ⊗ Trail Hazards
- ⊘ Trail Gaps & Detours
- 🏠 Businesses of Interest
- ⛺ Camping
- 🌉 Bridges & Tunnels
- P Parking

**Trail Surface Types**

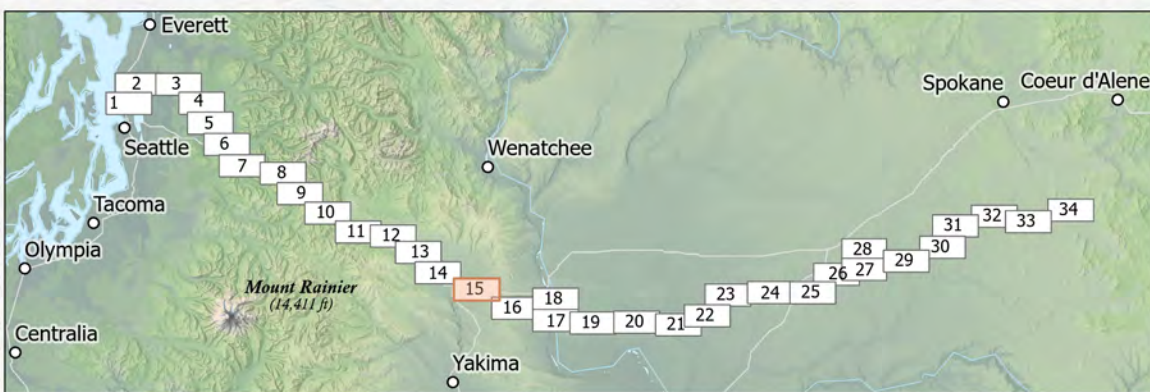
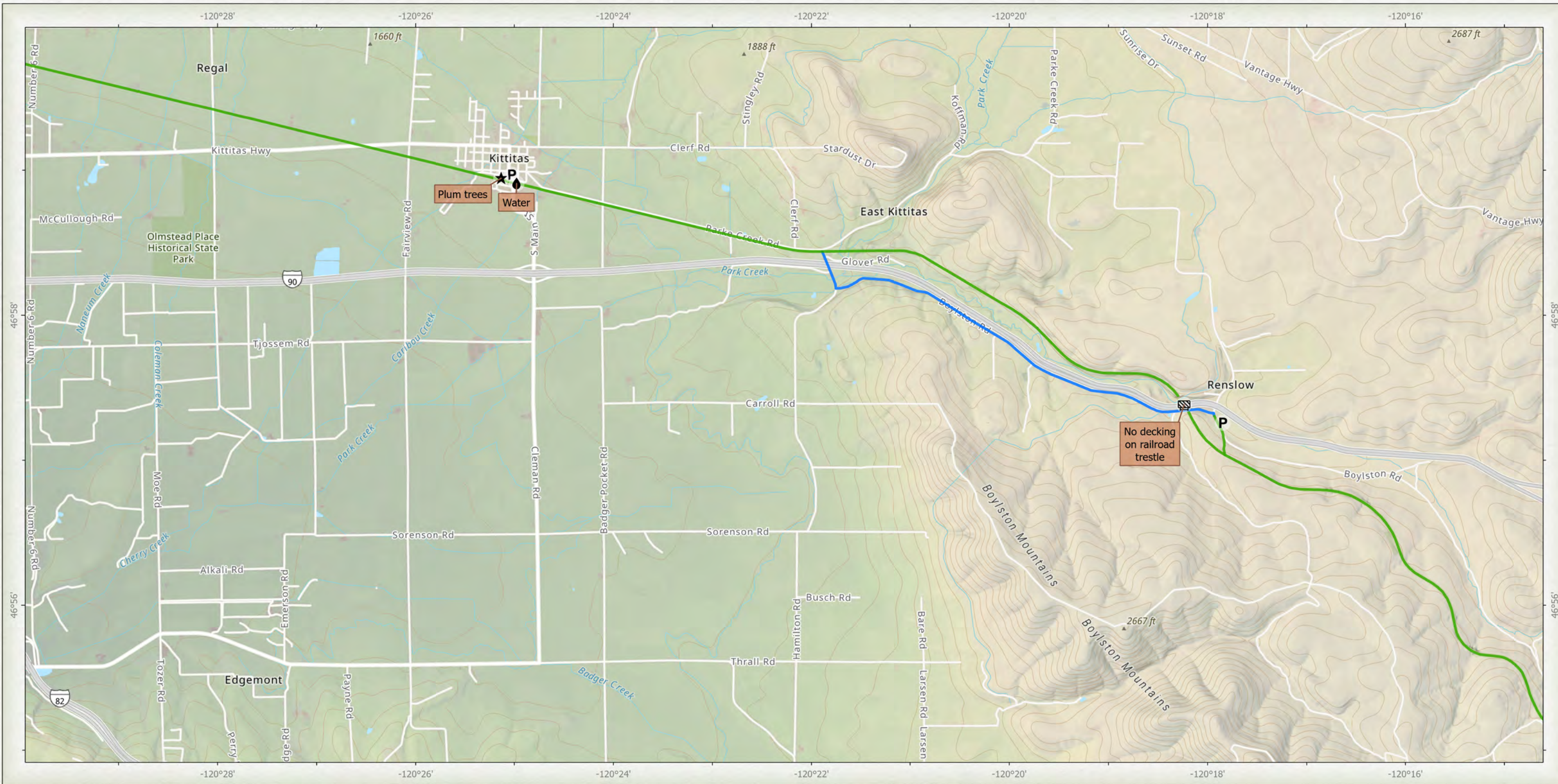
- City System
- Gravel
- Paved
- Paved Highway
- Railroad Tunnel



# PALOUSE TO CASCADES TRAIL

ATLAS PAGE 14 OF 34

Spatial Reference: WGS 1984 Web Mercator, Map by Alex Machin-Mayes, Falcon Cultural Resources 2021. Service layer credits: City of Ellensburg GIS, City of Yakima, County of Kittitas, WA State Parks GIS, Esri Canada, Esri, HERE, Garmin, SafeGraph, METI/NASA, USGS, Bureau of Land Management, EPA, NPS, USDA, Earthstar Geographics, WA State Parks GIS, Esri, HERE, Garmin, FAO, NOAA, USGS, EPA, Airbus, USGS, NGA, NASA, CGIAR, NCEAS, NLS, OS, NMA, Geodastystyrelsen, GSA, GSI and the GIS User Community, USGS The National Map: 3D Elevation Program. Data Refreshed April, 2021.

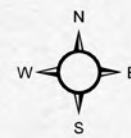
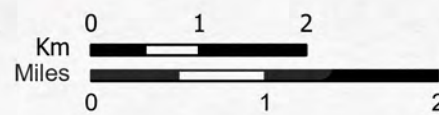


**Features Along Trail**

- ★ Points of Interest
- Drinking Water
- ⊗ Trail Hazards
- 🚧 Trail Gaps & Detours
- 🏪 Businesses of Interest
- ⛺ Camping
- 🌉 Bridges & Tunnels
- P Parking

**Trail Surface Types**

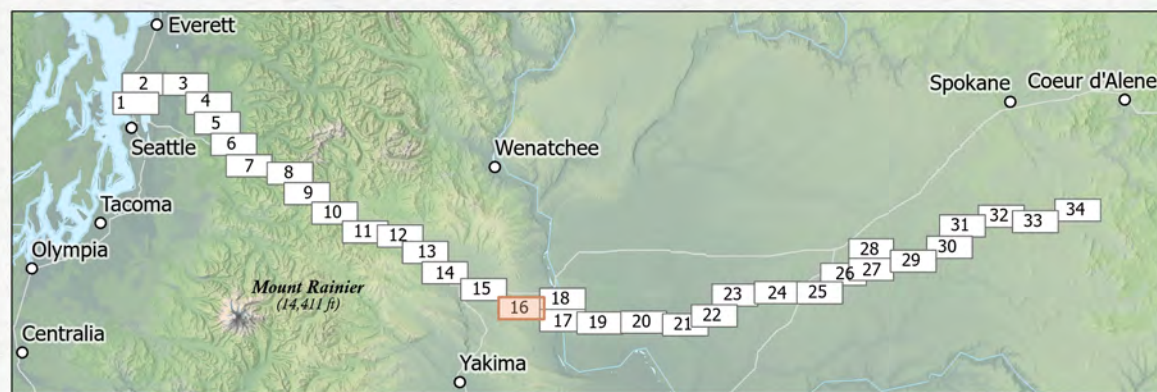
- City System
- Gravel
- Paved
- Paved Highway
- Railroad Tunnel



# PALOUSE TO CASCADES TRAIL

ATLAS PAGE 15 OF 34

Spatial Reference: WGS 1984 Web Mercator, Map by Alex Machin-Mayes, Falcon Cultural Resources 2021. Service layer credits: Earthstar Geographics, City of Yakima, County of Kittitas, WA State Parks GIS, Esri Canada, Esri, HERE, Garmin, SafeGraph, METI/NASA, USGS, Bureau of Land Management, EPA, NPS, USDA, WA State Parks GIS, Esri, HERE, Garmin, FAO, NOAA, USGS, EPA, Airbus, USGS, NGA, NASA, CGIAR, NCEAS, NLS, OS, NMA, Geodatastyrelsen, GSA, GSI and the GIS User Community, USGS The National Map: 3D Elevation Program. Data Refreshed April, 2021.

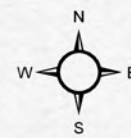


**Features Along Trail**

- ★ Points of Interest
- Drinking Water
- ⊗ Trail Hazards
- ▧ Trail Gaps & Detours
- 🏠 Businesses of Interest
- ⛺ Camping
- 🚧 Bridges & Tunnels
- P Parking

**Trail Surface Types**

- City System
- Gravel
- Paved
- Paved Highway
- Railroad Tunnel

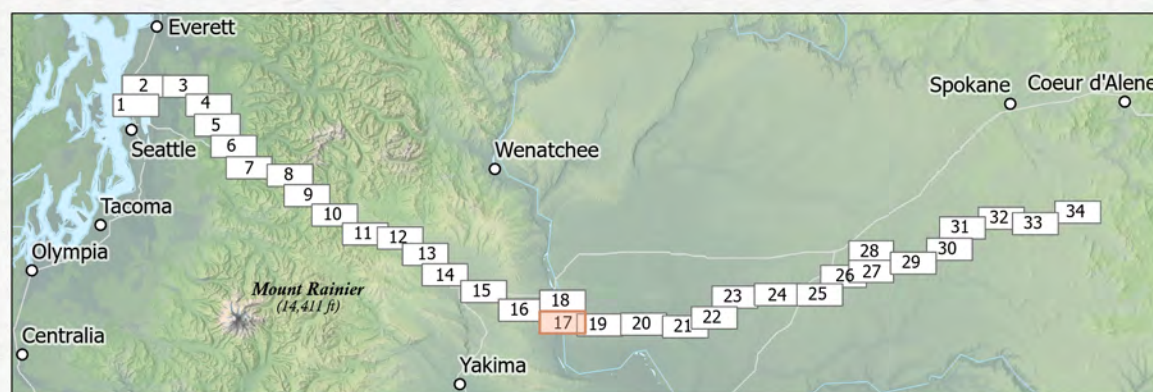
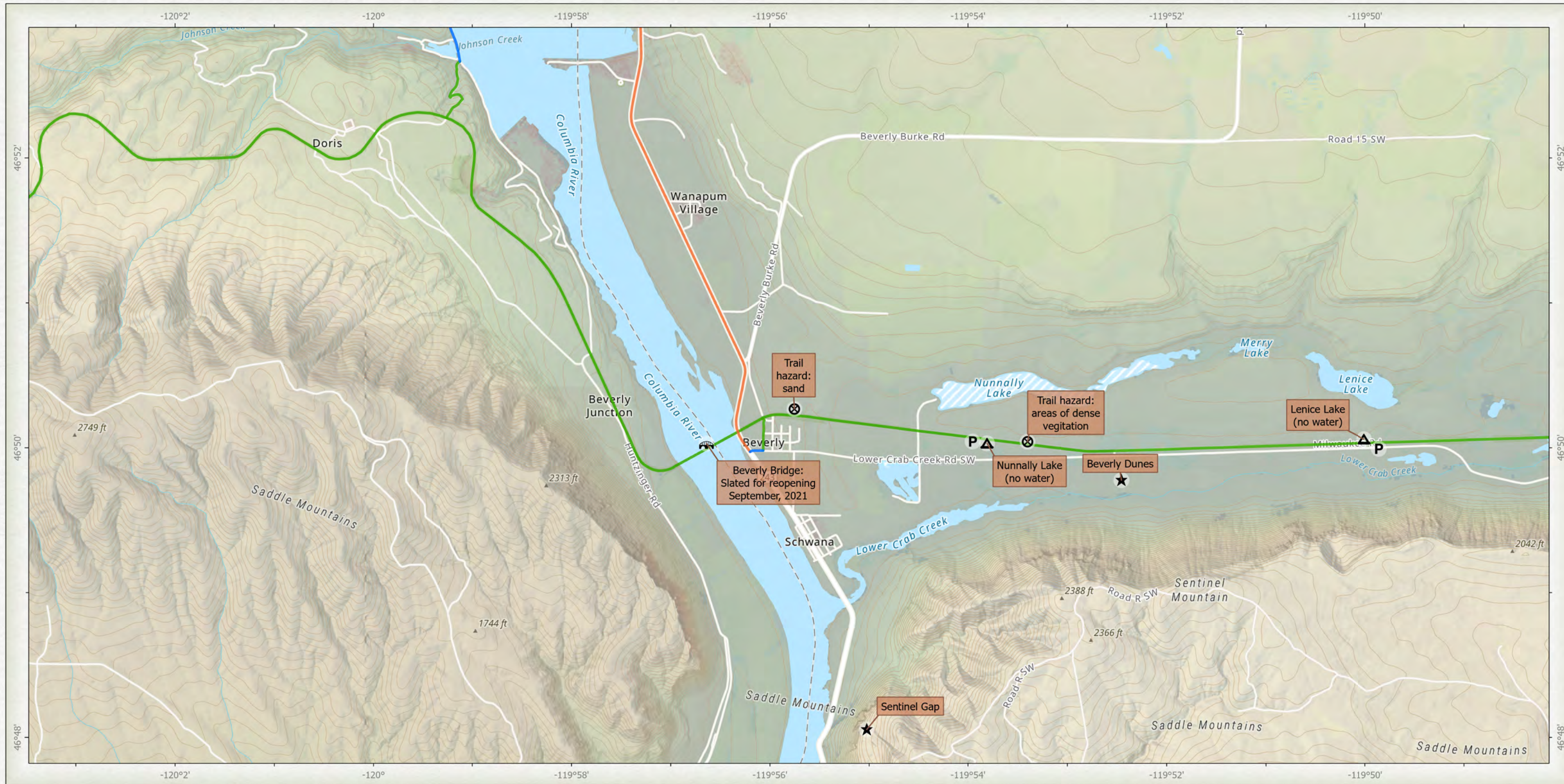


# PALOUSE TO CASCADES TRAIL

ATLAS PAGE 16 OF 34

Spatial Reference: WGS 1984 Web Mercator, Map by Alex Machin-Mayes, Falcon Cultural Resources 2021. Service layer credits: Earthstar Geographics, City of Yakima, County of Kittitas, WA State Parks GIS, Esri Canada, Esri, HERE, Garmin, SafeGraph, METI/NASA, USGS, Bureau of Land Management, EPA, NPS, USDA, WA State Parks GIS, Esri, HERE, Garmin, FAO, NOAA, USGS, EPA, Airbus, USGS, NGA, NASA, CGIAR, NCEAS, NLS, OS, NMA, Geodatastyrelsen, GSA, GSI and the GIS User Community, USGS The National Map: 3D Elevation Program. Data Refreshed April, 2021.



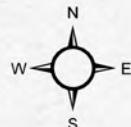


**Features Along Trail**

- ★ Points of Interest
- Drinking Water
- ⊗ Trail Hazards
- 🚧 Trail Gaps & Detours
- 🏪 Businesses of Interest
- ⚖️ Camping
- 🚦 Bridges & Tunnels
- P Parking

**Trail Surface Types**

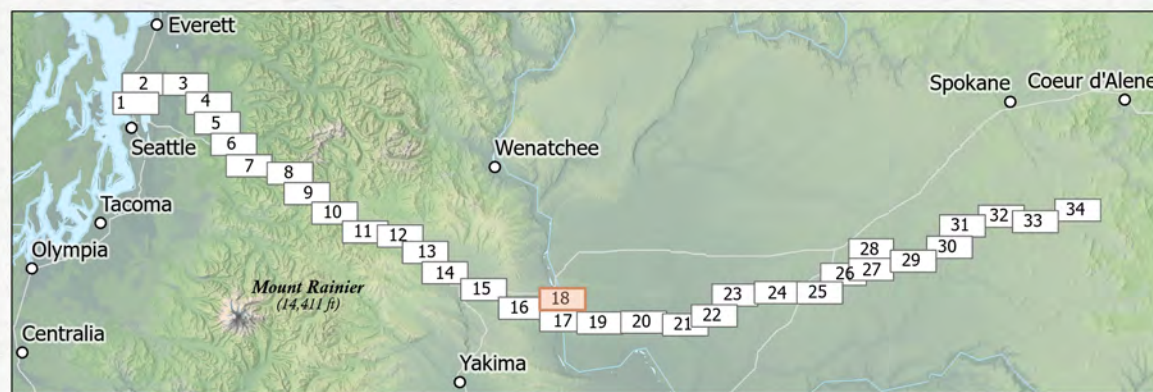
- City System
- Gravel
- Paved
- Paved Highway
- Railroad Tunnel



# PALOUSE TO CASCADES TRAIL

## ATLAS PAGE 17 OF 34

Spatial Reference: WGS 1984 Web Mercator, Map by Alex Machin-Mayes, Falcon Cultural Resources 2021. Service layer credits: Earthstar Geographics, City of Yakima, County of Kittitas, WA State Parks GIS, Esri Canada, Esri, HERE, Garmin, SafeGraph, METI/NASA, USGS, Bureau of Land Management, EPA, NPS, USDA, WA State Parks GIS, Esri, HERE, Garmin, FAO, NOAA, USGS, EPA, Airbus, USGS, NGA, NASA, CGIAR, NCEAS, NLS, OS, NMA, Geodastylelsen, GSA, GSI and the GIS User Community, USGS The National Map: 3D Elevation Program. Data Refreshed April, 2021.

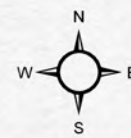
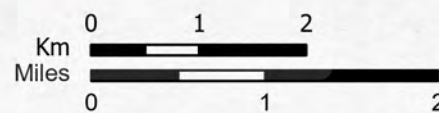


**Features Along Trail**

- ★ Points of Interest
- Drinking Water
- ⊗ Trail Hazards
- 🚧 Trail Gaps & Detours
- 🏪 Businesses of Interest
- ⛺ Camping
- 🌉 Bridges & Tunnels
- P Parking

**Trail Surface Types**

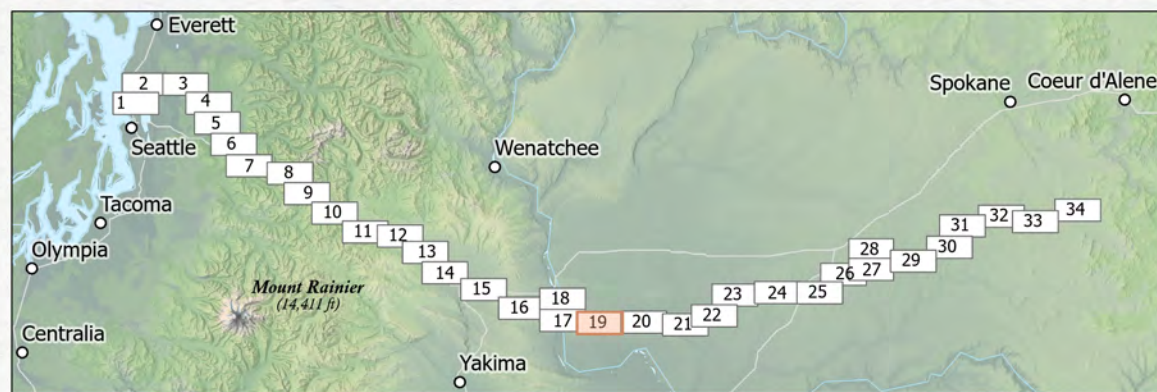
- City System
- Gravel
- Paved
- Paved Highway
- Railroad Tunnel



# PALOUSE TO CASCADES TRAIL

ATLAS PAGE 18 OF 34

Spatial Reference: WGS 1984 Web Mercator, Map by Alex Machin-Mayes, Falcon Cultural Resources 2021. Service layer credits: Earthstar Geographics, City of Yakima, County of Kittitas, WA State Parks GIS, Esri Canada, Esri, HERE, Garmin, SafeGraph, METI/NASA, USGS, Bureau of Land Management, EPA, NPS, USDA, WA State Parks GIS, Esri, HERE, Garmin, FAO, NOAA, USGS, EPA, Airbus, USGS, NGA, NASA, CGIAR, NCEAS, NLS, OS, NMA, Geodastylelsen, GSA, GSI and the GIS User Community, USGS The National Map: 3D Elevation Program. Data Refreshed April, 2021.

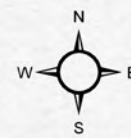
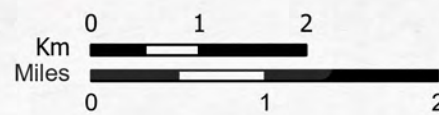


**Features Along Trail**

- ★ Points of Interest
- Drinking Water
- ⊗ Trail Hazards
- ▧ Trail Gaps & Detours
- 🏠 Businesses of Interest
- ⚖️ Camping
- 🚧 Bridges & Tunnels
- P Parking

**Trail Surface Types**

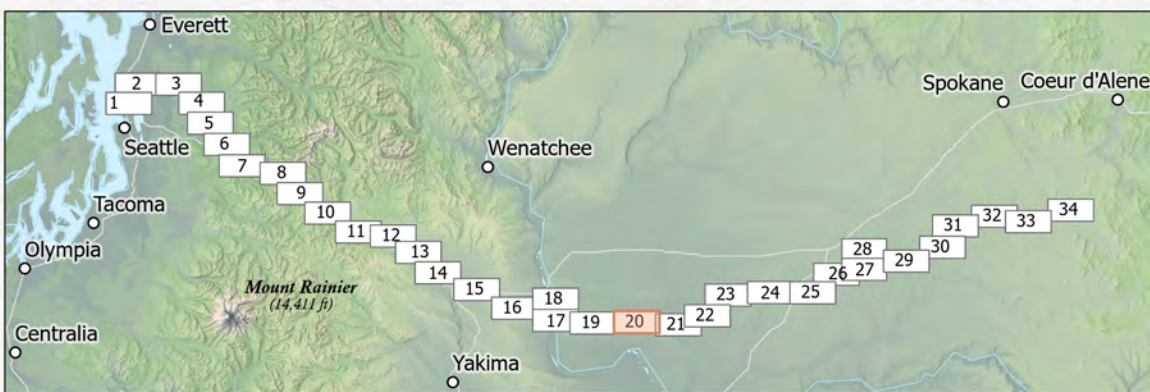
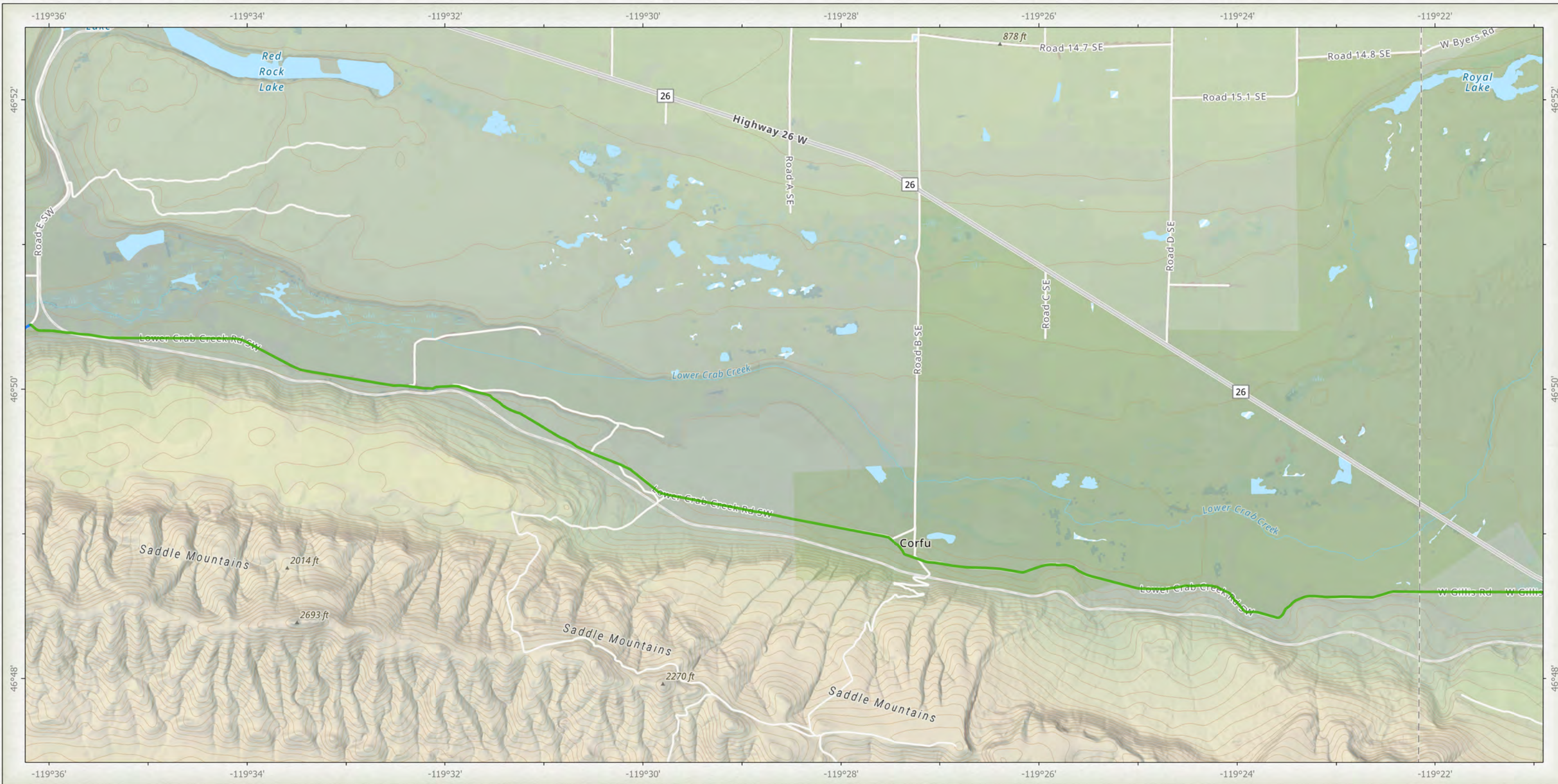
- City System
- Gravel
- Paved
- Paved Highway
- Railroad Tunnel



# PALOUSE TO CASCADES TRAIL

ATLAS PAGE 19 OF 34

Spatial Reference: WGS 1984 Web Mercator, Map by Alex Machin-Mayes, Falcon Cultural Resources 2021. Service layer credits: WA State Parks GIS, Esri Canada, Esri, HERE, Garmin, SafeGraph, METI/NASA, USGS, Bureau of Land Management, EPA, NPS, USDA, Earthstar Geographics, WA State Parks GIS, Esri, HERE, Garmin, FAO, NOAA, USGS, EPA, Airbus, USGS, NGA, NASA, CGIAR, NCEAS, NLS, OS, NMA, Geodastylelsen, GSA, GSI and the GIS User Community, USGS The National Map: 3D Elevation Program. Data Refreshed April, 2021.

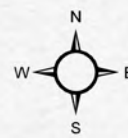
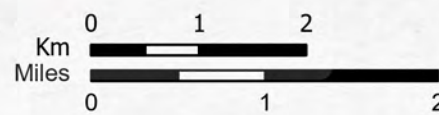


**Features Along Trail**

- ★ Points of Interest
- Drinking Water
- ⊗ Trail Hazards
- 🛤️ Trail Gaps & Detours
- 🏪 Businesses of Interest
- ⛺ Camping
- 🚧 Bridges & Tunnels
- P Parking

**Trail Surface Types**

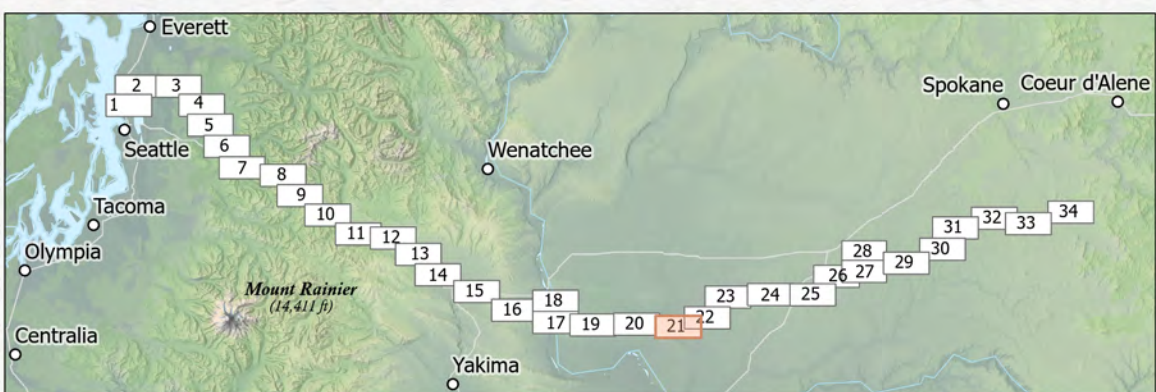
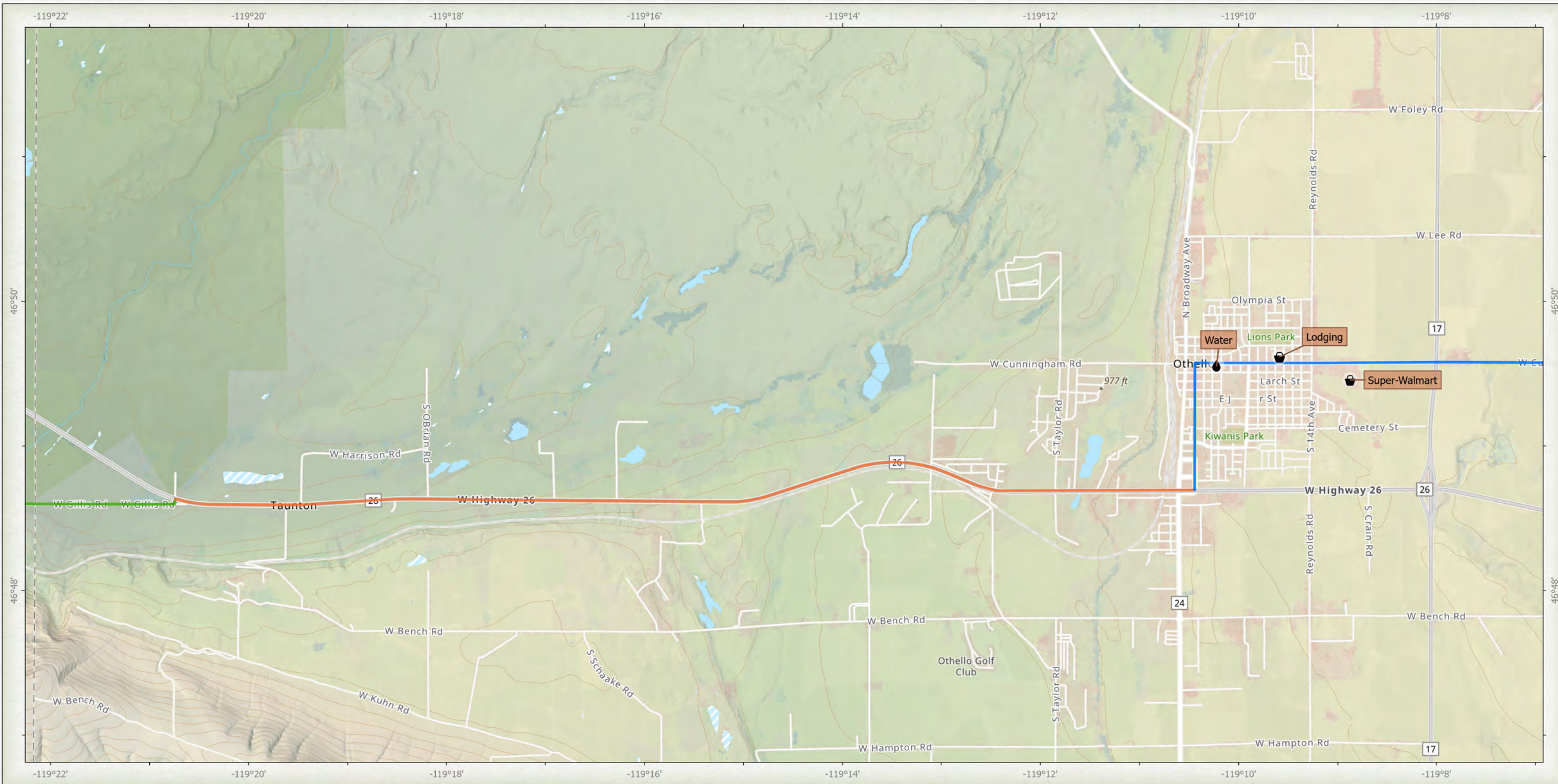
- City System
- Gravel
- Paved
- Paved Highway
- Railroad Tunnel



# PALOUSE TO CASCADES TRAIL

**ATLAS PAGE 20 OF 34**

Spatial Reference: WGS 1984 Web Mercator, Map by Alex Machin-Mayes, Falcon Cultural Resources 2021. Service layer credits: WA State Parks GIS, Esri Canada, Esri, HERE, Garmin, SafeGraph, METI/NASA, USGS, Bureau of Land Management, EPA, NPS, USDA, Earthstar Geographics, WA State Parks GIS, Esri, HERE, Garmin, FAO, NOAA, USGS, EPA, Airbus, USGS, NGA, NASA, CGIAR, NCEAS, NLS, OS, NMA, Geodatastyrelsen, GSA, GSI and the GIS User Community, USGS The National Map: 3D Elevation Program. Data Refreshed April, 2021.

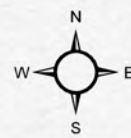
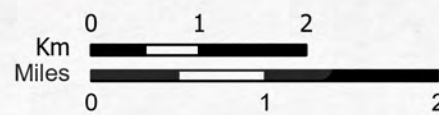


### Features Along Trail

- ★ Points of Interest
- Drinking Water
- ⊗ Trail Hazards
- ▨ Trail Gaps & Detours
- 🏪 Businesses of Interest
- ⛺ Camping
- 🌉 Bridges & Tunnels
- P Parking

### Trail Surface Types

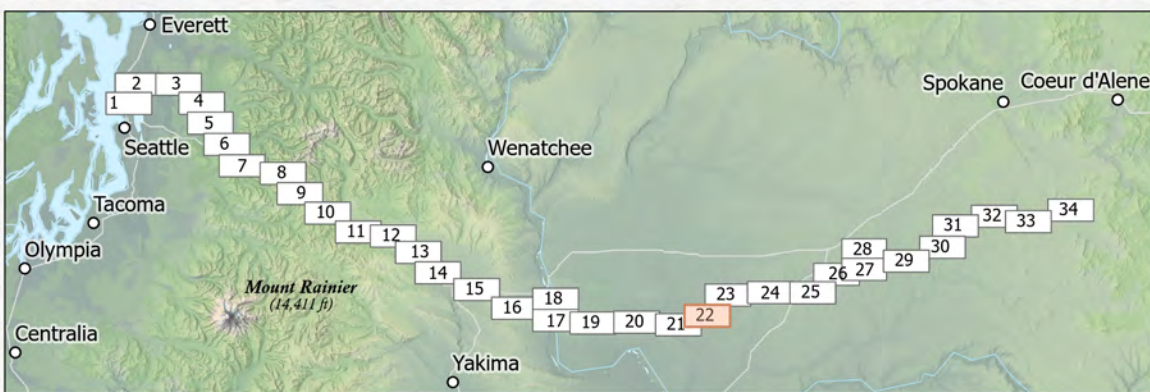
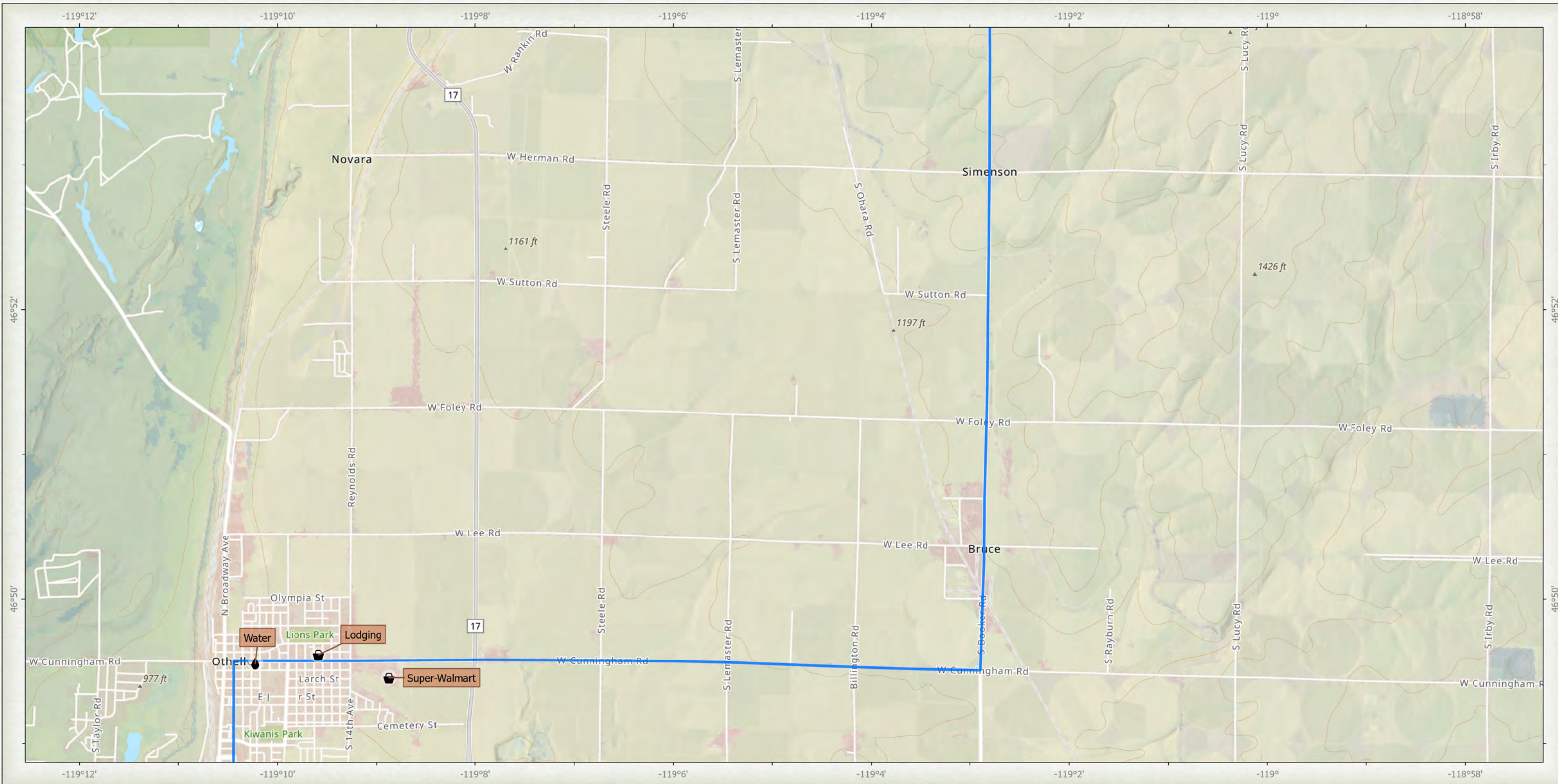
- City System
- Gravel
- Paved
- Paved Highway
- Railroad Tunnel



# PALOUSE TO CASCADES TRAIL

ATLAS PAGE 21 OF 34

Spatial Reference: WGS 1984 Web Mercator, Map by Alex Machin-Mayes, Falcon Cultural Resources 2021. Service layer credits: WA State Parks GIS, Esri Canada, Esri, HERE, Garmin, SafeGraph, METI/NASA, USGS, Bureau of Land Management, EPA, NPS, USDA, Earthstar Geographics, WA State Parks GIS, Esri, HERE, Garmin, FAO, NOAA, USGS, EPA, Airbus, USGS, NGA, NASA, CGIAR, NCEAS, NLS, OS, NMA, Geodastylelsen, GSA, GSI and the GIS User Community, USGS The National Map: 3D Elevation Program. Data Refreshed April, 2021.

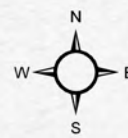
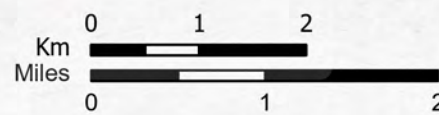


**Features Along Trail**

- ★ Points of Interest
- Drinking Water
- ⊗ Trail Hazards
- ⊘ Trail Gaps & Detours
- 🏪 Businesses of Interest
- ⛺ Camping
- 🌉 Bridges & Tunnels
- P Parking

**Trail Surface Types**

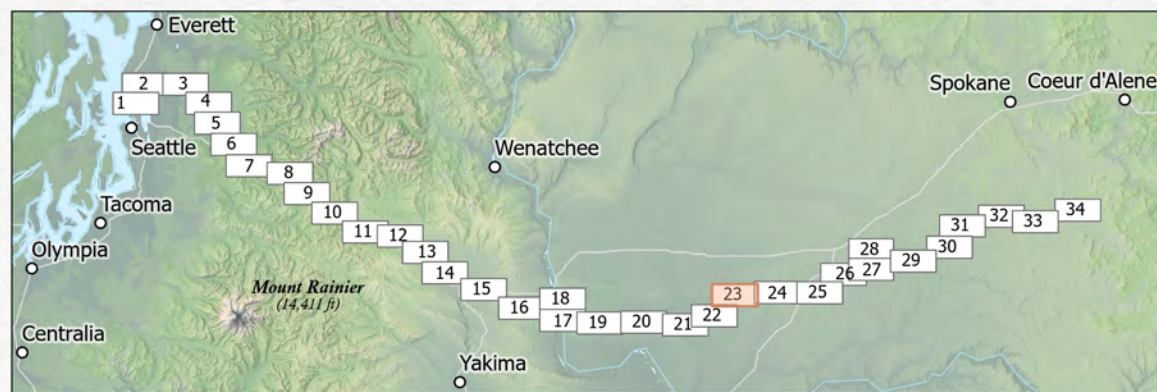
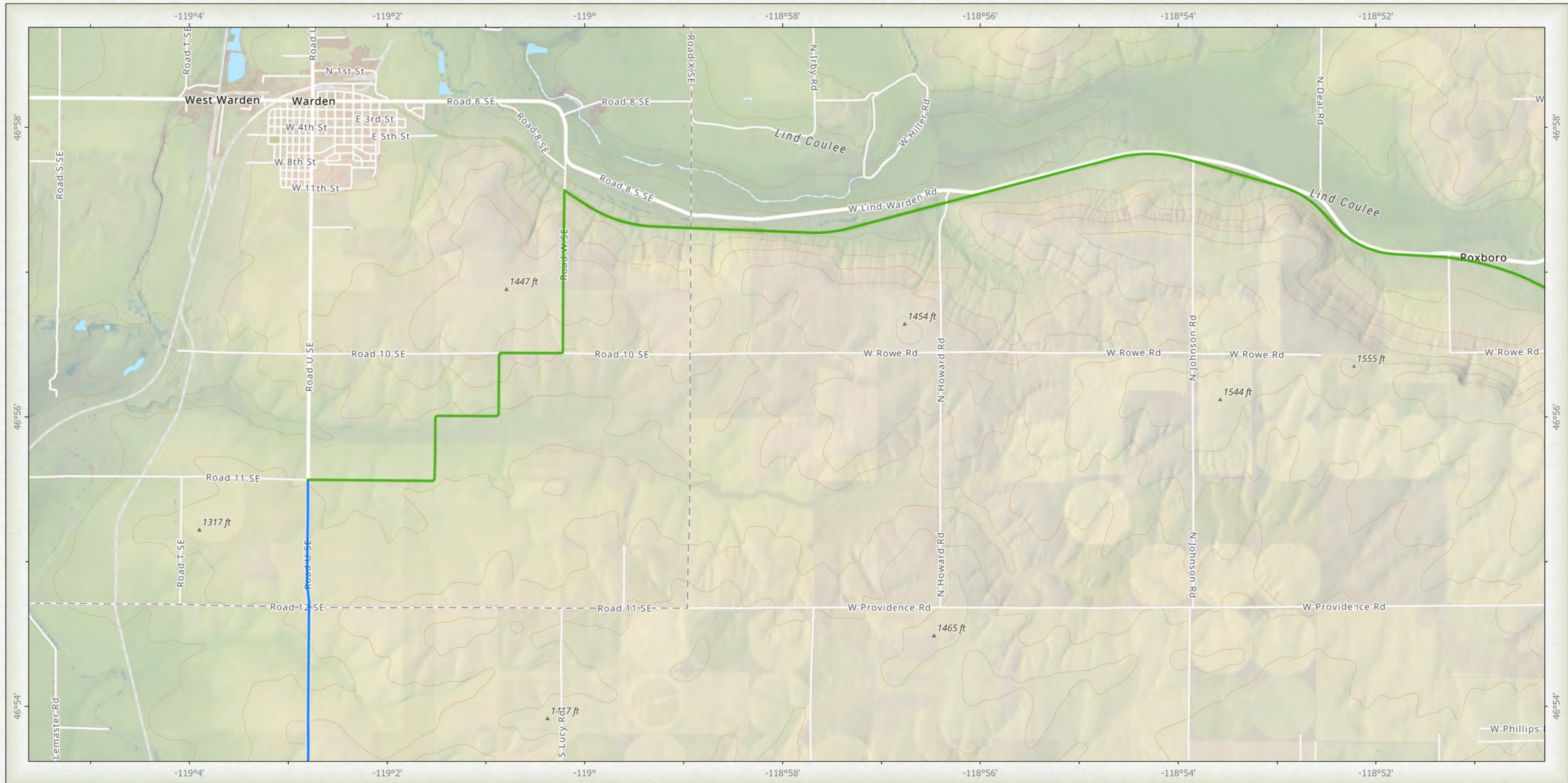
- City System
- Gravel
- Paved
- Paved Highway
- Railroad Tunnel



# PALOUSE TO CASCADES TRAIL

ATLAS PAGE 22 OF 34

Spatial Reference: WGS 1984 Web Mercator, Map by Alex Machin-Mayes, Falcon Cultural Resources 2021. Service layer credits: WA State Parks GIS, Esri Canada, Esri, HERE, Garmin, SafeGraph, METI/NASA, USGS, Bureau of Land Management, EPA, NPS, USDA, Earthstar Geographics, WA State Parks GIS, Esri, HERE, Garmin, FAO, NOAA, USGS, EPA, Airbus, USGS, NGA, NASA, CGIAR, NCEAS, NLS, OS, NMA, Geodastylelsen, GSA, GSI and the GIS User Community, USGS The National Map: 3D Elevation Program. Data Refreshed April, 2021.

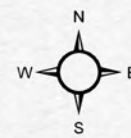
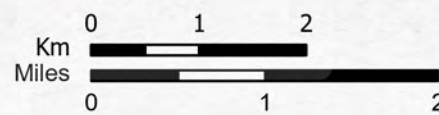


#### Features Along Trail

- ★ Points of Interest
- Drinking Water
- ⊗ Trail Hazards
- ▨ Trail Gaps & Detours
- 🏠 Businesses of Interest
- ⛺ Camping
- 🌉 Bridges & Tunnels
- P Parking

#### Trail Surface Types

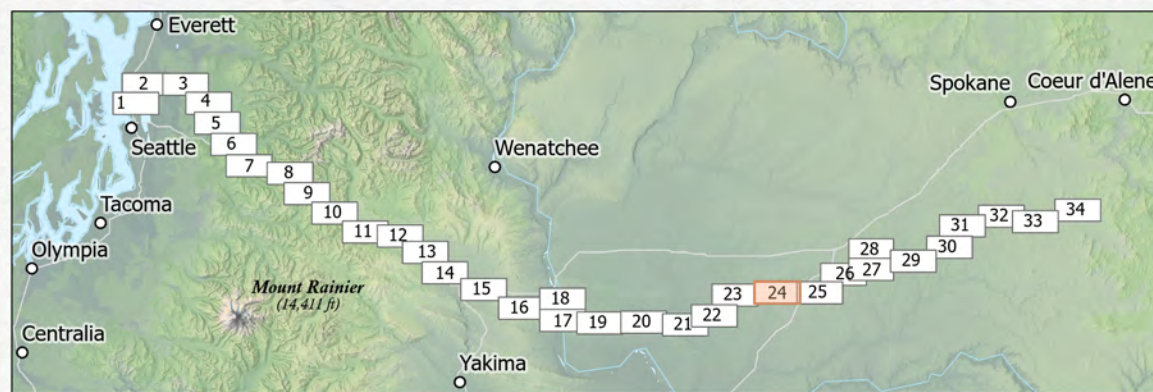
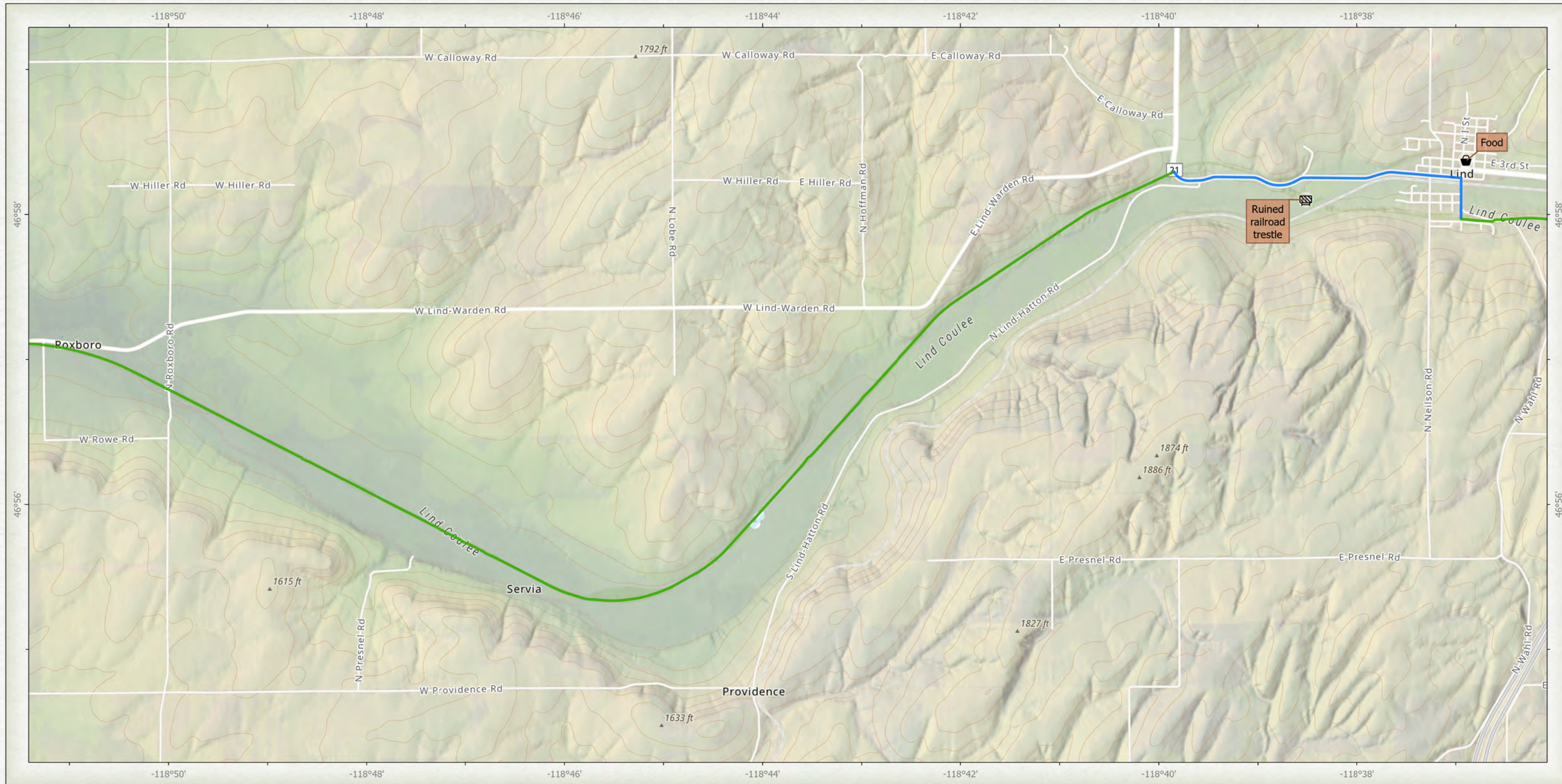
- City System
- Gravel
- Paved
- Paved Highway
- Railroad Tunnel



# PALOUSE TO CASCADES TRAIL

ATLAS PAGE 23 OF 34

Spatial Reference: WGS 1984 Web Mercator, Map by Alex Machin-Mayes, Falcon Cultural Resources 2021. Service layer credits: WA State Parks GIS, Esri Canada, Esri, HERE, Garmin, SafeGraph, METI/NASA, USGS, Bureau of Land Management, EPA, NPS, USDA, Earthstar Geographics, WA State Parks GIS, Esri, HERE, Garmin, FAO, NOAA, USGS, EPA, Airbus, USGS, NGA, NASA, CGIAR, NCEAS, NLS, OS, NMA, Geodastylelsen, GSA, GSI and the GIS User Community, USGS The National Map: 3D Elevation Program. Data Refreshed April, 2021.

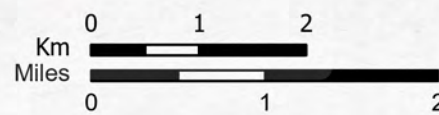


**Features Along Trail**

- ★ Points of Interest
- Drinking Water
- ⊗ Trail Hazards
- 🚧 Trail Gaps & Detours
- 🏪 Businesses of Interest
- ⛺ Camping
- 🌉 Bridges & Tunnels
- P Parking

**Trail Surface Types**

- City System
- Gravel
- Paved
- Paved Highway
- Railroad Tunnel

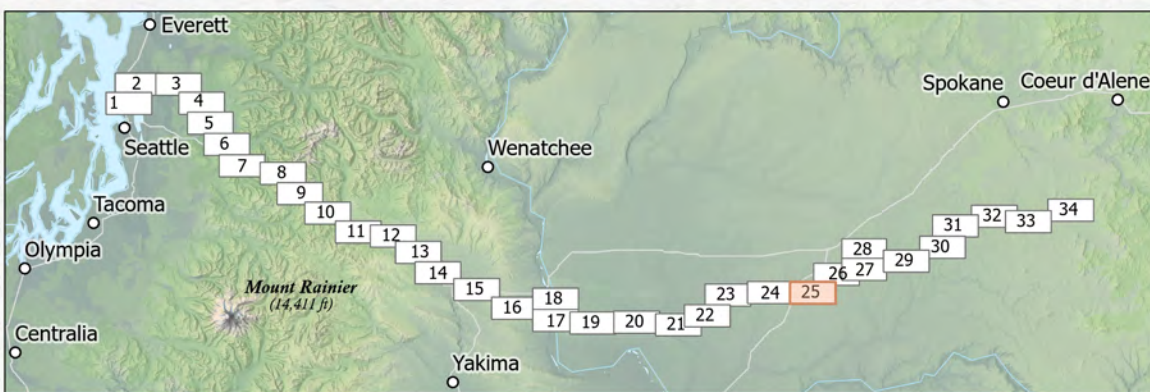
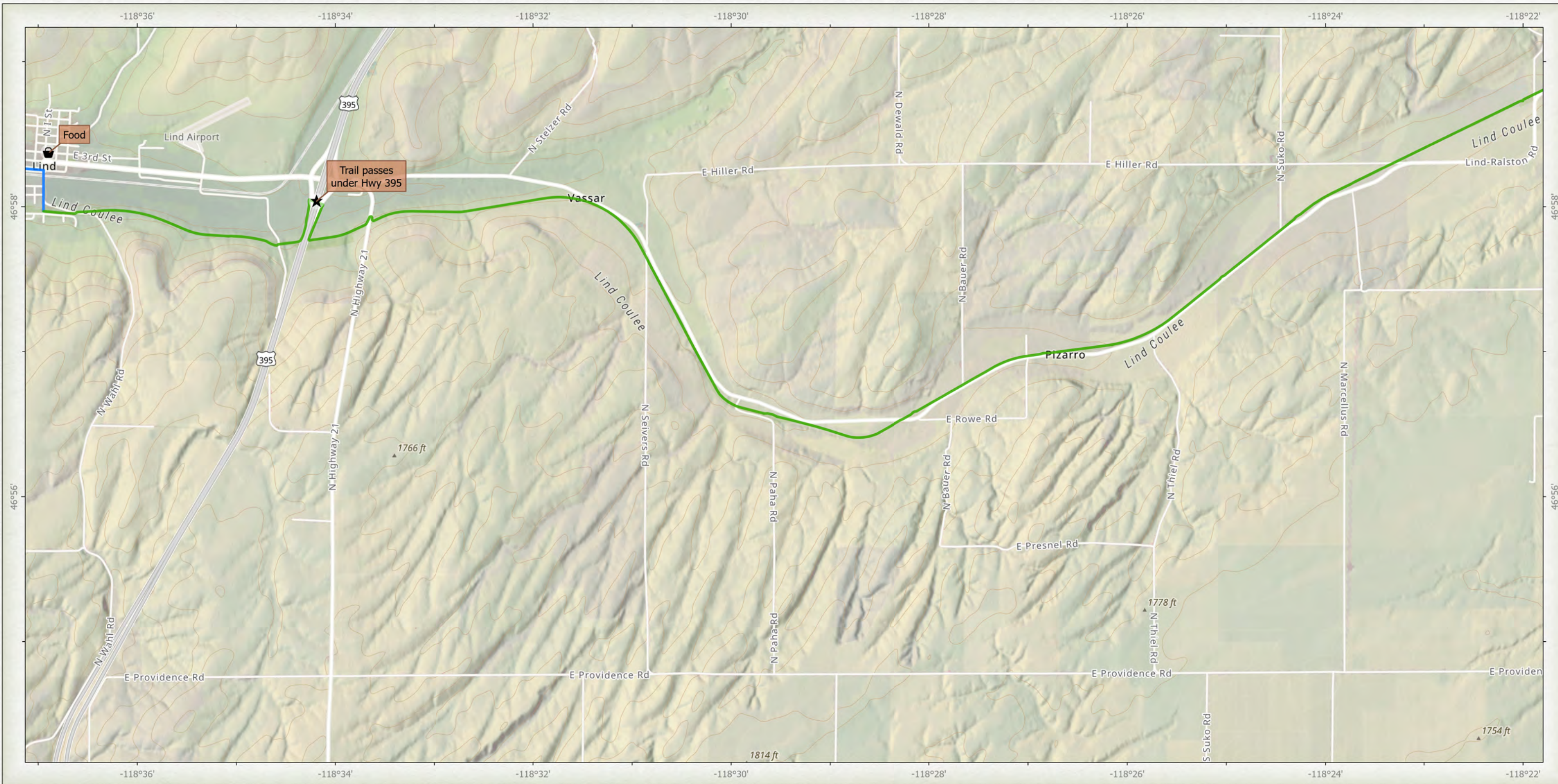


# PALOUSE TO CASCADES TRAIL

**ATLAS PAGE 24 OF 34**

Spatial Reference: WGS 1984 Web Mercator, Map by Alex Machin-Mayes, Falcon Cultural Resources 2021. Service layer credits: WA State Parks GIS, Esri Canada, Esri, HERE, Garmin, SafeGraph, METI/NASA, USGS, Bureau of Land Management, EPA, NPS, USDA, Earthstar Geographics, WA State Parks GIS, Esri, HERE, Garmin, FAO, NOAA, USGS, EPA, Airbus,USGS,NGA,NASA,CGIAR,NCEAS,NLS,OS,NMA,Geodastystyrelsen,GSA,GSI and the GIS User Community, USGS The National Map: 3D Elevation Program. Data Refreshed April, 2021.



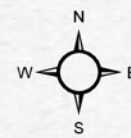
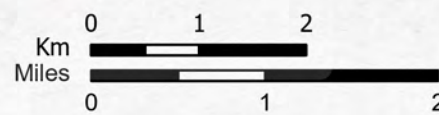


**Features Along Trail**

- ★ Points of Interest
- Drinking Water
- ⊗ Trail Hazards
- ▧ Trail Gaps & Detours
- 🏪 Businesses of Interest
- ⛺ Camping
- 🌉 Bridges & Tunnels
- P Parking

**Trail Surface Types**

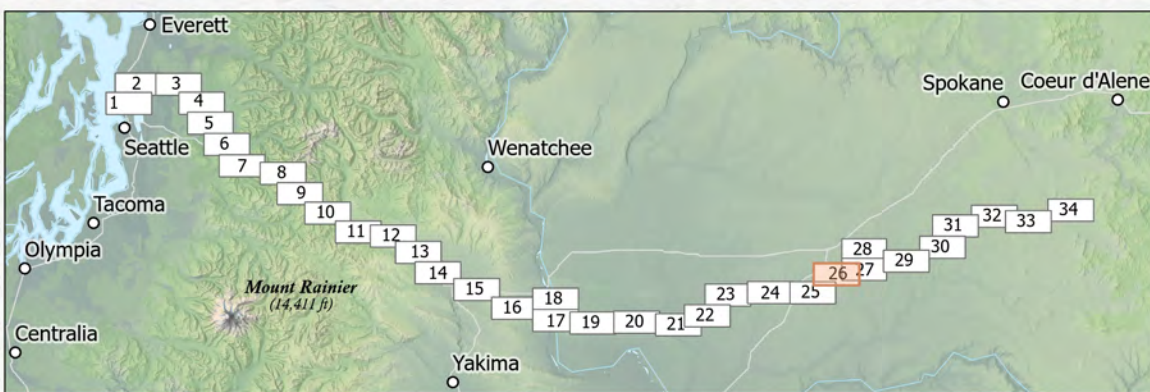
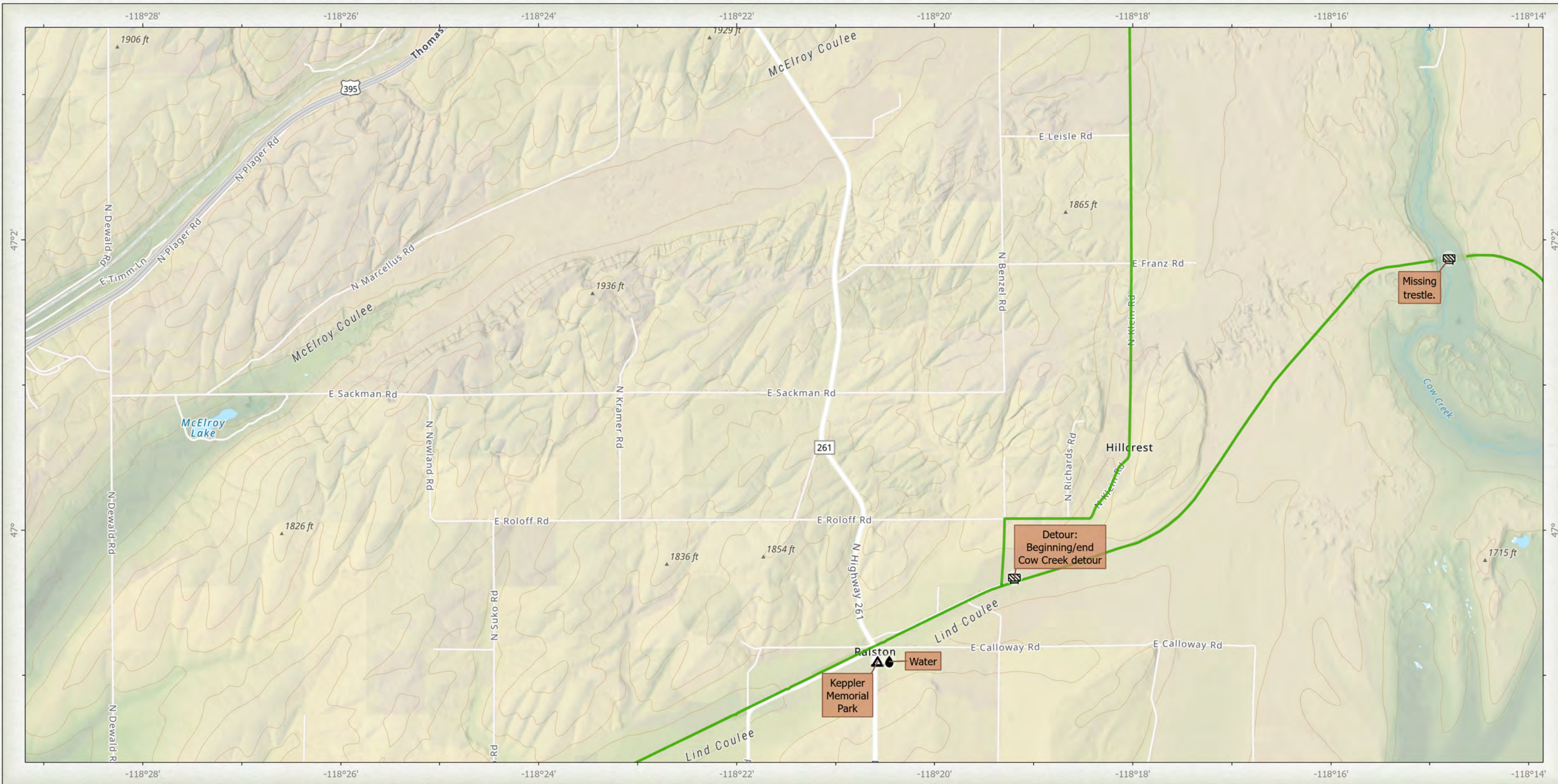
- City System
- Gravel
- Paved
- Paved Highway
- Railroad Tunnel



# PALOUSE TO CASCADES TRAIL

ATLAS PAGE 25 OF 34

Spatial Reference: WGS 1984 Web Mercator, Map by Alex Machin-Mayes, Falcon Cultural Resources 2021. Service layer credits: WA State Parks GIS, Esri Canada, Esri, HERE, Garmin, SafeGraph, METI/NASA, USGS, Bureau of Land Management, EPA, NPS, USDA, Earthstar Geographics, WA State Parks GIS, Esri, HERE, Garmin, FAO, NOAA, USGS, EPA, Airbus, USGS, NGA, NASA, CGIAR, NCEAS, NLS, OS, NMA, Geodastysreisen, GSA, GSI and the GIS User Community, USGS The National Map: 3D Elevation Program. Data Refreshed April, 2021.

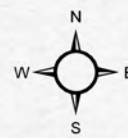
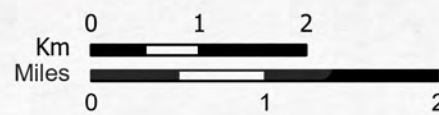


**Features Along Trail**

- ★ Points of Interest
- Drinking Water
- ⊗ Trail Hazards
- ⊠ Trail Gaps & Detours
- 🏠 Businesses of Interest
- ⛺ Camping
- 🌉 Bridges & Tunnels
- P Parking

**Trail Surface Types**

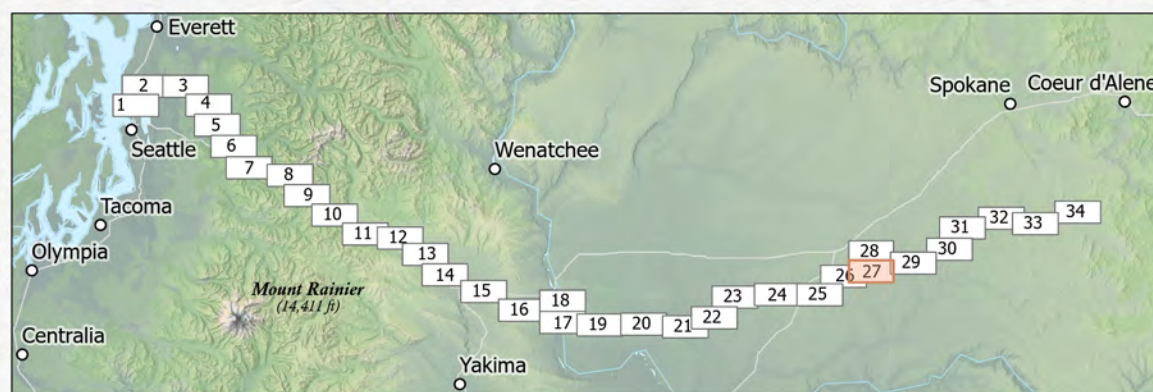
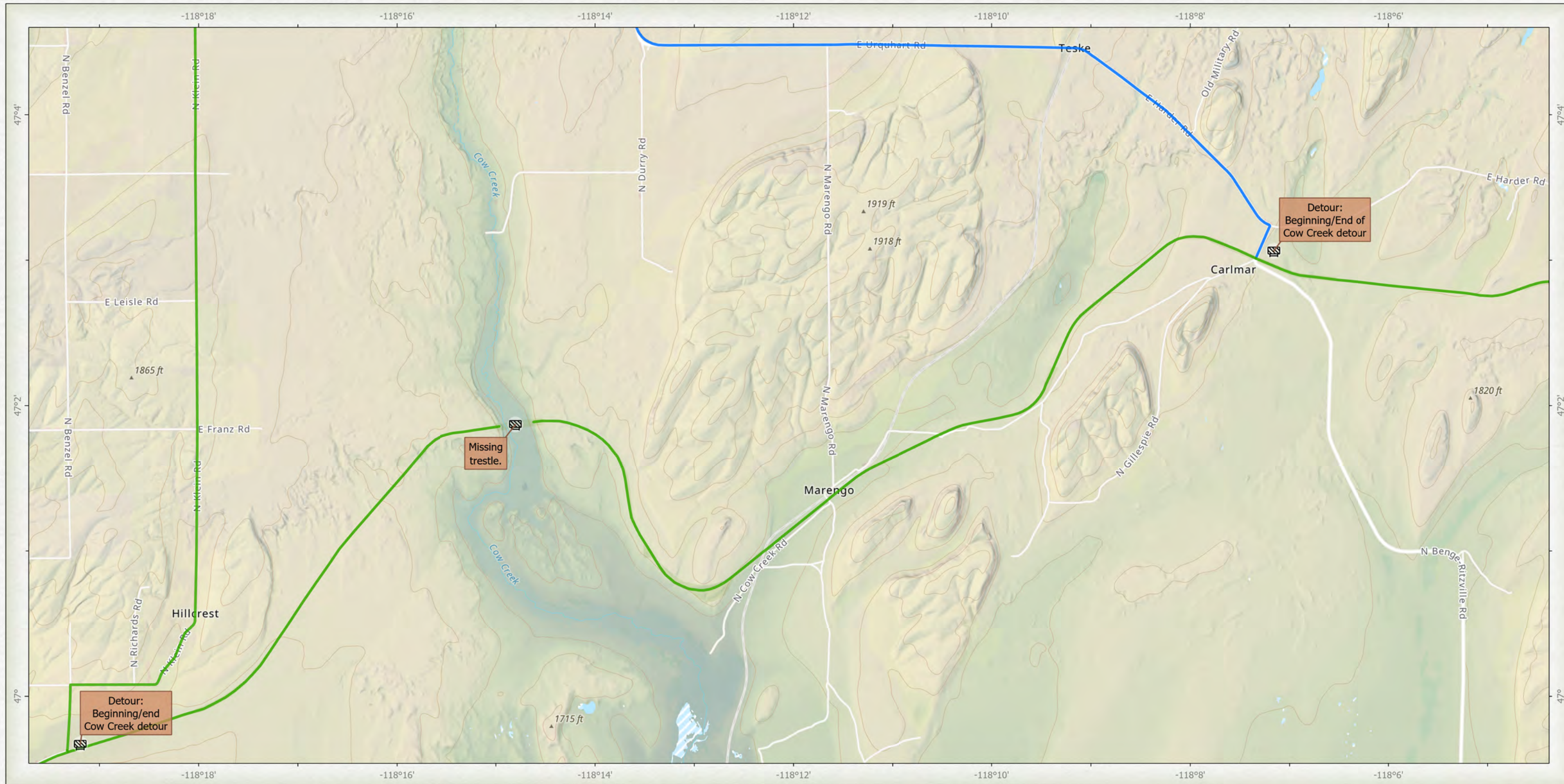
- City System
- Gravel
- Paved
- Paved Highway
- Railroad Tunnel



**PALOUSE TO CASCADES TRAIL**

**ATLAS PAGE 26 OF 34**

Spatial Reference: WGS 1984 Web Mercator, Map by Alex Machin-Mayes, Falcon Cultural Resources 2021. Service layer credits: WA State Parks GIS, Esri Canada, Esri, HERE, Garmin, SafeGraph, METI/NASA, USGS, Bureau of Land Management, EPA, NPS, USDA, Earthstar Geographics, WA State Parks GIS, Esri, HERE, Garmin, FAO, NOAA, USGS, EPA, Airbus, USGS, NGA, NASA, CGIAR, NCEAS, NLS, OS, NMA, Geodastylelsen, GSA, GSI and the GIS User Community, USGS The National Map: 3D Elevation Program. Data Refreshed April, 2021.



- Features Along Trail**
- ★ Points of Interest
  - Drinking Water
  - ⊗ Trail Hazards
  - ⊠ Trail Gaps & Detours
  - 🏪 Businesses of Interest
  - ⛺ Camping
  - 🌉 Bridges & Tunnels
  - P Parking

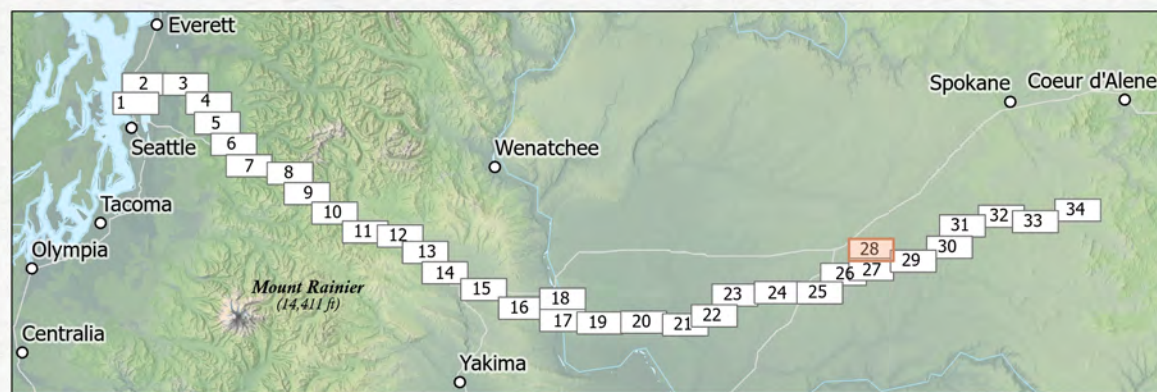
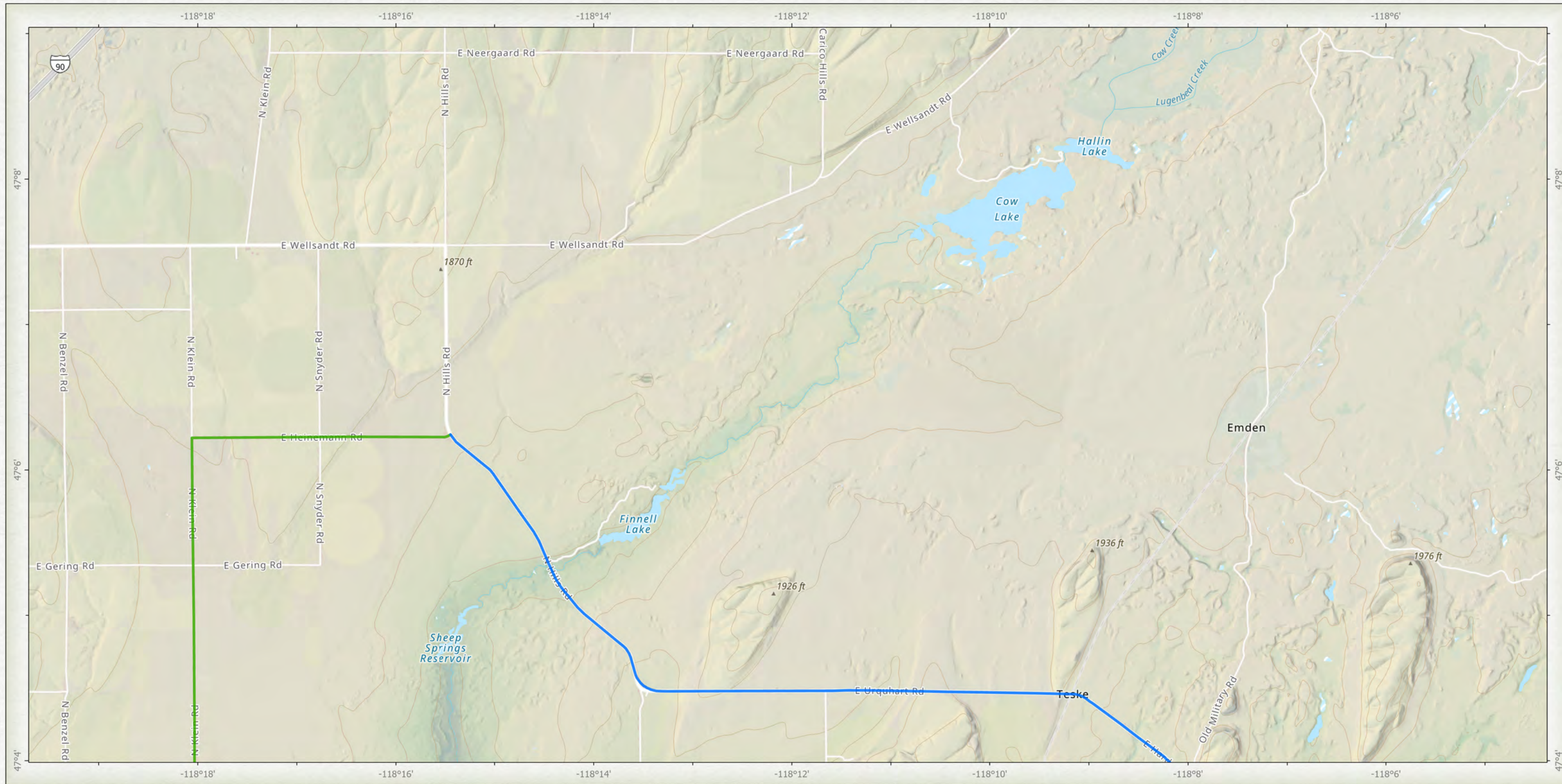
- Trail Surface Types**
- City System
  - Gravel
  - Paved
  - Paved Highway
  - Railroad Tunnel



# PALOUSE TO CASCADES TRAIL

## ATLAS PAGE 27 OF 34

Spatial Reference: WGS 1984 Web Mercator, Map by Alex Machin-Mayes, Falcon Cultural Resources 2021. Service layer credits: WA State Parks GIS, Esri Canada, Esri, HERE, Garmin, SafeGraph, METI/NASA, USGS, Bureau of Land Management, EPA, NPS, USDA, Earthstar Geographics, WA State Parks GIS, Esri, HERE, Garmin, FAO, NOAA, USGS, EPA, Airbus, USGS, NGA, NASA, CGIAR, NCEAS, NLS, OS, NMA, Geodastylelsen, GSA, GSI and the GIS User Community, USGS The National Map: 3D Elevation Program. Data Refreshed April, 2021.

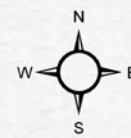
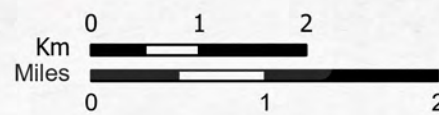


**Features Along Trail**

- ★ Points of Interest
- Drinking Water
- ⊗ Trail Hazards
- 🚧 Trail Gaps & Detours
- 🏪 Businesses of Interest
- ⛺ Camping
- 🚧 Bridges & Tunnels
- P Parking

**Trail Surface Types**

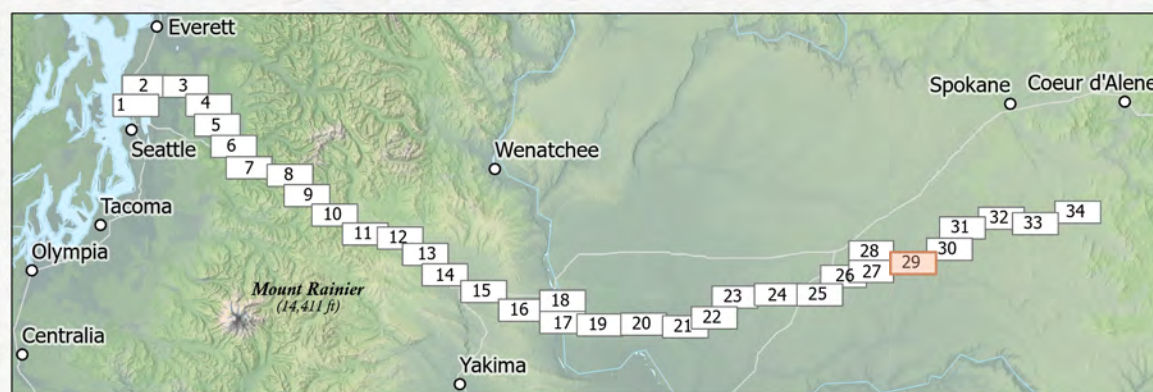
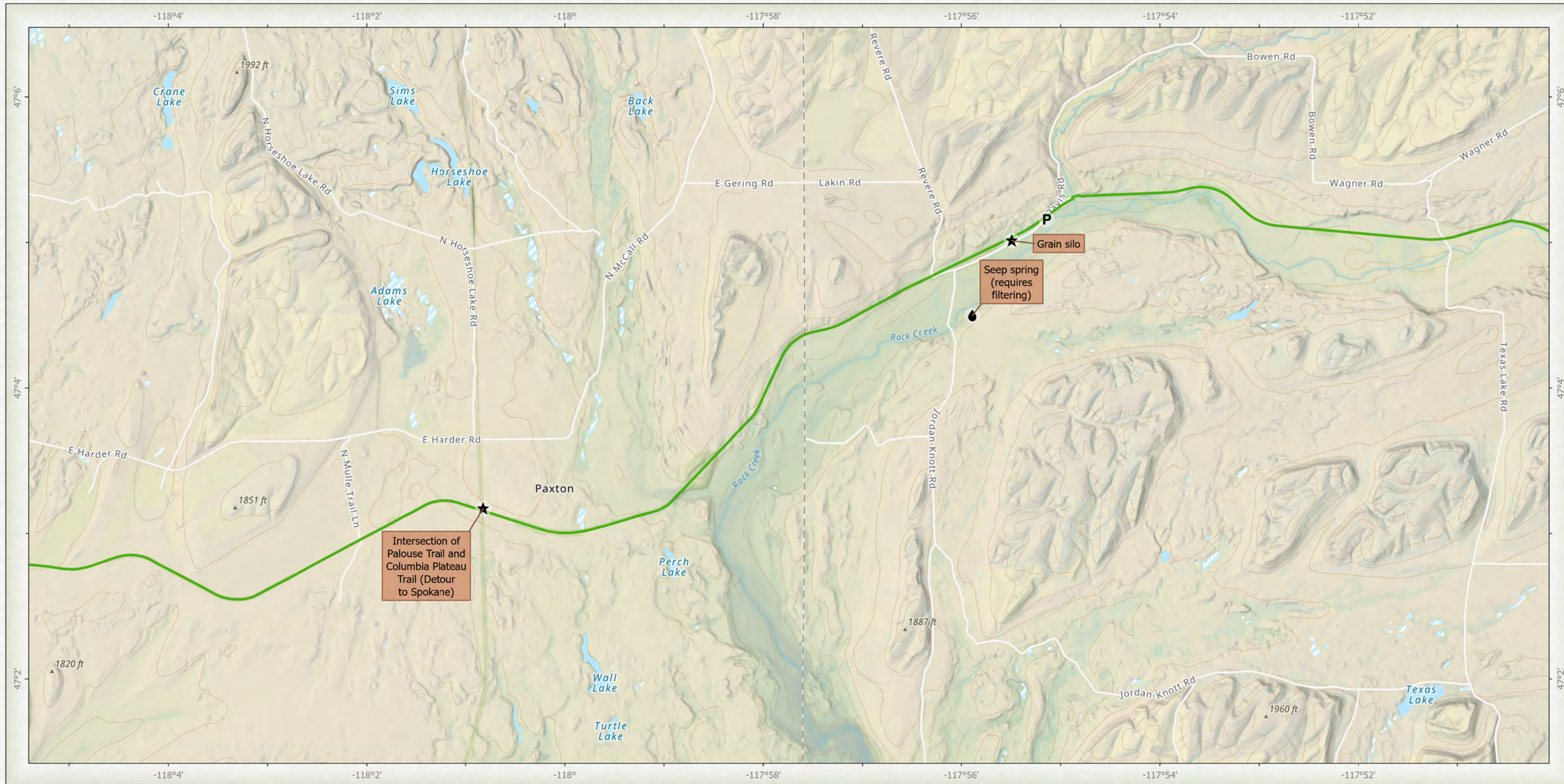
- City System
- Gravel
- Paved
- Paved Highway
- Railroad Tunnel



**PALOUSE TO CASCADES TRAIL**

**ATLAS PAGE 28 OF 34**

Spatial Reference: WGS 1984 Web Mercator, Map by Alex Machin-Mayes, Falcon Cultural Resources 2021. Service layer credits: WA State Parks GIS, Esri Canada, Esri, HERE, Garmin, SafeGraph, METI/NASA, USGS, Bureau of Land Management, EPA, NPS, USDA, Earthstar Geographics, WA State Parks GIS, Esri, HERE, Garmin, FAO, NOAA, USGS, EPA, Airbus, USGS, NGA, NASA, CGIAR, NCEAS, NLS, OS, NMA, Geodastystyrelsen, GSA, GSI and the GIS User Community, USGS The National Map: 3D Elevation Program. Data Refreshed April, 2021.

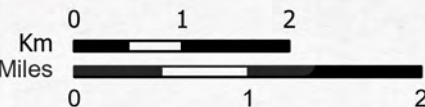


**Features Along Trail**

- ★ Points of Interest
- Drinking Water
- ⊗ Trail Hazards
- ▨ Trail Gaps & Detours
- 🏠 Businesses of Interest
- ⛺ Camping
- 🌉 Bridges & Tunnels
- P Parking

**Trail Surface Types**

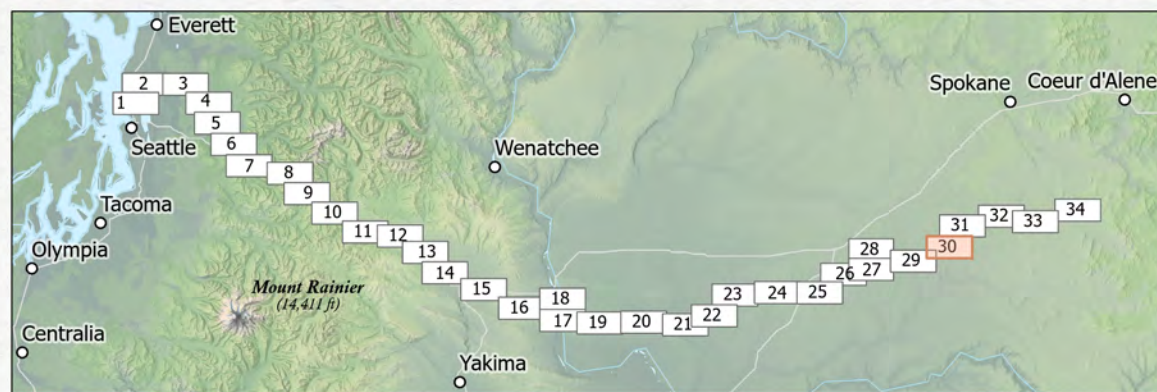
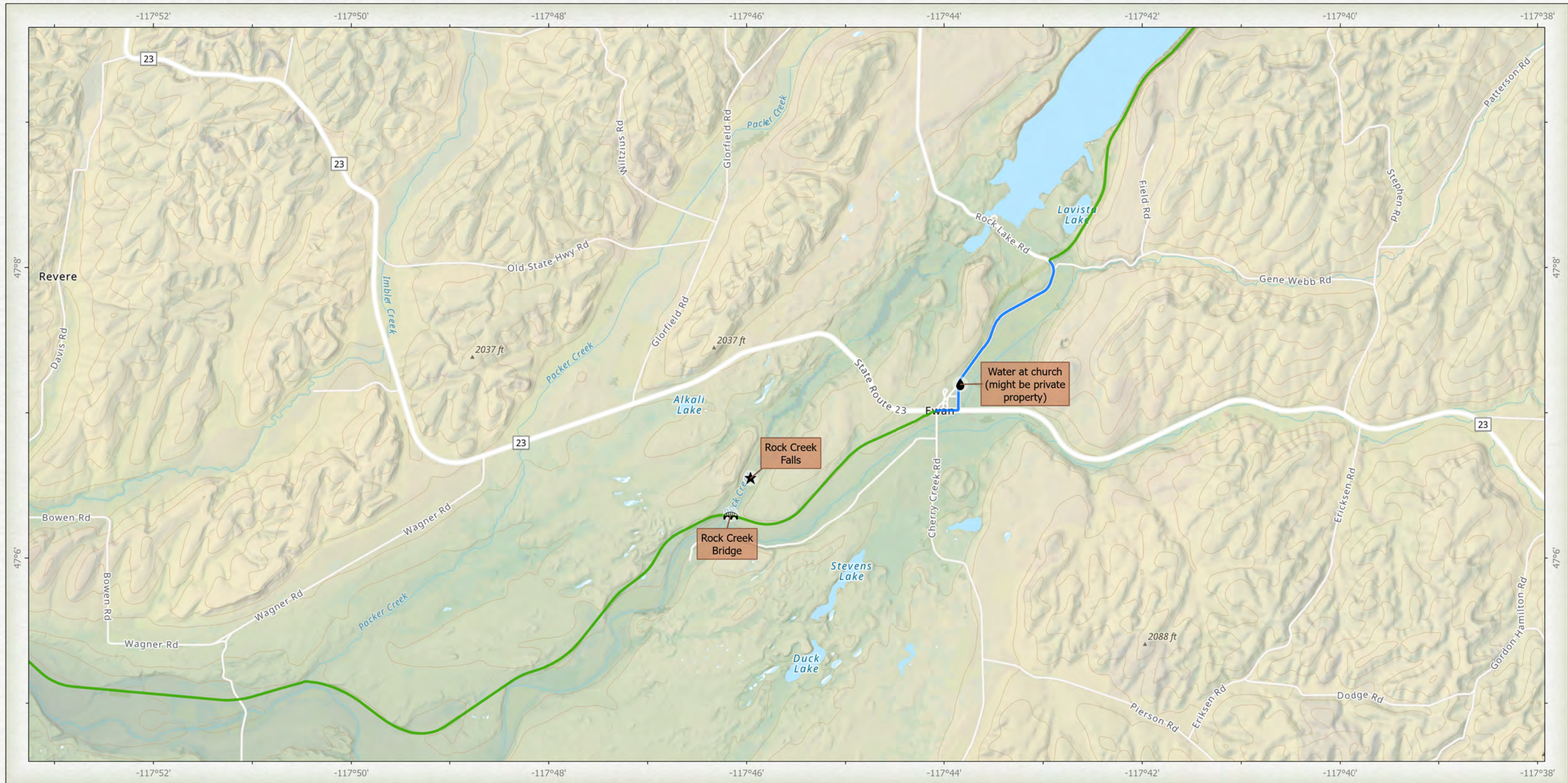
- City System
- Gravel
- Paved
- Paved Highway
- Railroad Tunnel



# PALOUSE TO CASCADES TRAIL

## ATLAS PAGE 29 OF 34

Spatial Reference: WGS 1984 Web Mercator, Map by Alex Machin-Mayes, Falcon Cultural Resources 2021. Service layer credits: WA State Parks GIS, Esri Canada, Esri, HERE, Garmin, SafeGraph, METI/NASA, USGS, Bureau of Land Management, EPA, NPS, USDA, Earthstar Geographics, WA State Parks GIS, Esri, HERE, Garmin, FAO, NOAA, USGS, EPA, Airbus,USGS,NGA,NASA,CGIAR,NCEAS,NLS,OS,NMA,Geodastystyrelsen,GSA,GSI and the GIS User Community, USGS The National Map: 3D Elevation Program. Data Refreshed April, 2021.

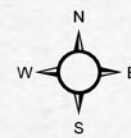


**Features Along Trail**

- ★ Points of Interest
- Drinking Water
- ⊗ Trail Hazards
- ⛔ Trail Gaps & Detours
- 🏠 Businesses of Interest
- ⛺ Camping
- 🌉 Bridges & Tunnels
- P Parking

**Trail Surface Types**

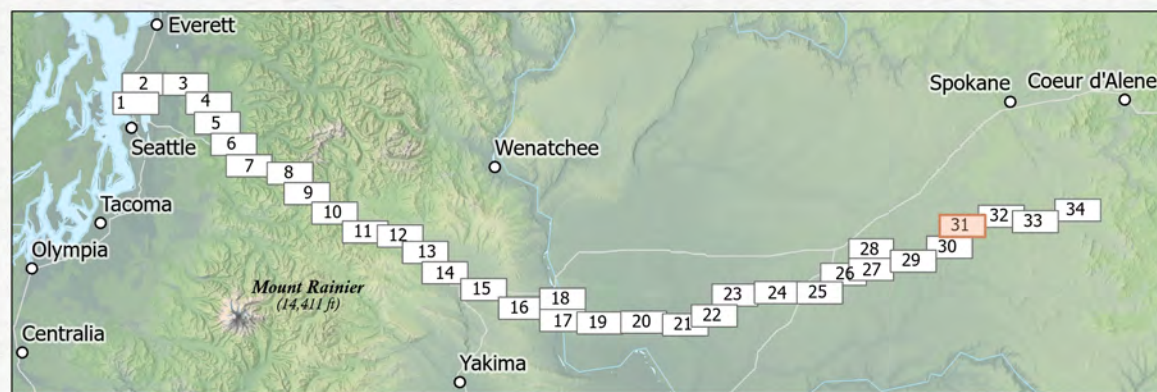
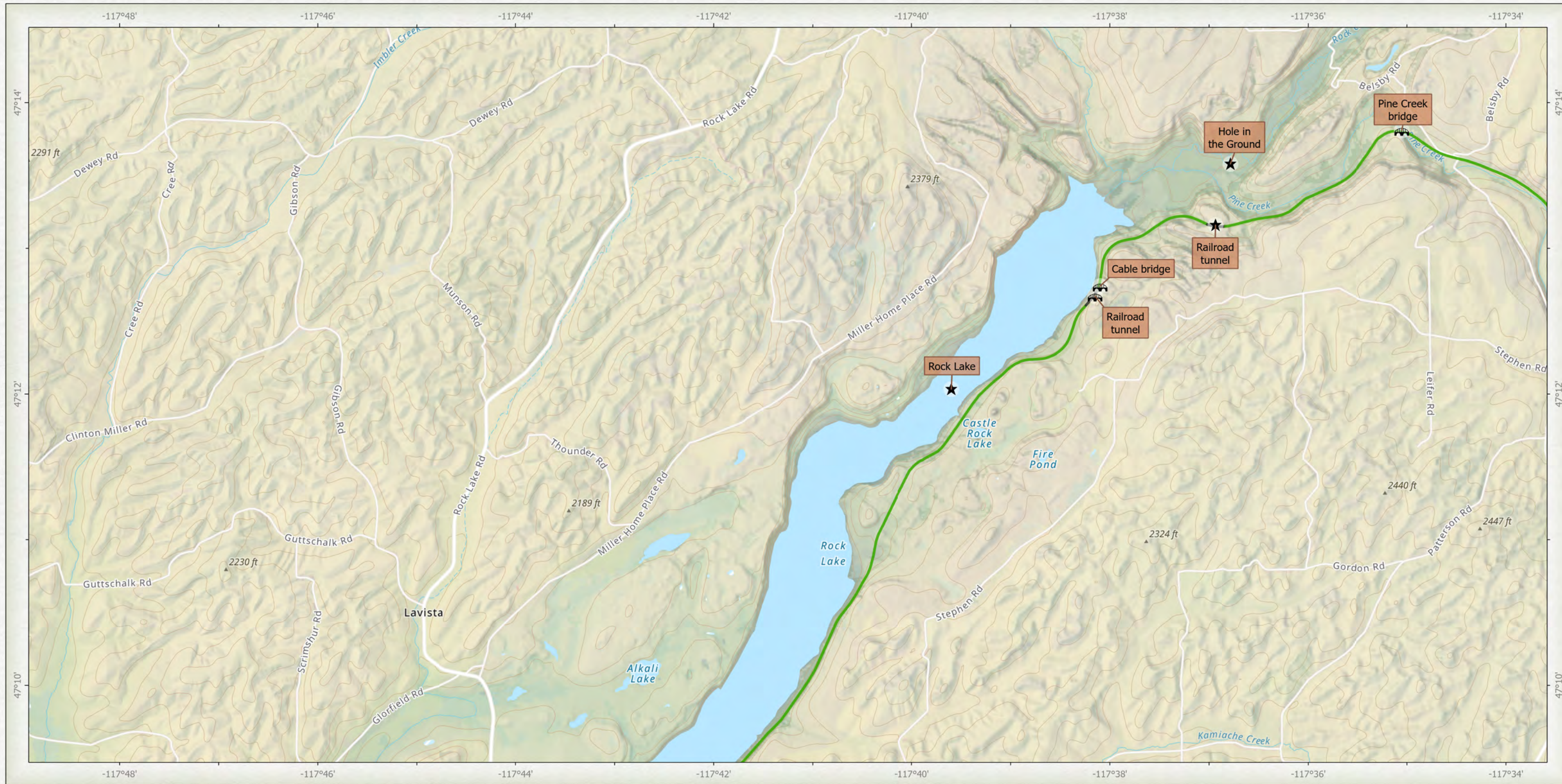
- City System
- Gravel
- Paved
- Paved Highway
- Railroad Tunnel



# PALOUSE TO CASCADES TRAIL

ATLAS PAGE 30 OF 34

Spatial Reference: WGS 1984 Web Mercator, Map by Alex Machin-Mayes, Falcon Cultural Resources 2021. Service layer credits: WA State Parks GIS, Esri Canada, Esri, HERE, Garmin, SafeGraph, METI/NASA, USGS, Bureau of Land Management, EPA, NPS, USDA, Earthstar Geographics, WA State Parks GIS, Esri, HERE, Garmin, FAO, NOAA, USGS, EPA, Airbus, USGS, NGA, NASA, CGIAR, NCEAS, NLS, OS, NMA, Geodastylelsen, GSA, GSI and the GIS User Community, USGS The National Map: 3D Elevation Program. Data Refreshed April, 2021.

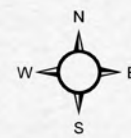
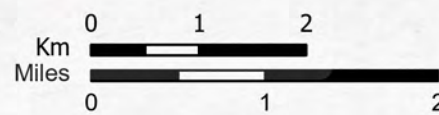


**Features Along Trail**

- ★ Points of Interest
- Drinking Water
- ⊗ Trail Hazards
- 🚧 Trail Gaps & Detours
- 🏠 Businesses of Interest
- ⛺ Camping
- 🚧 Bridges & Tunnels
- P Parking

**Trail Surface Types**

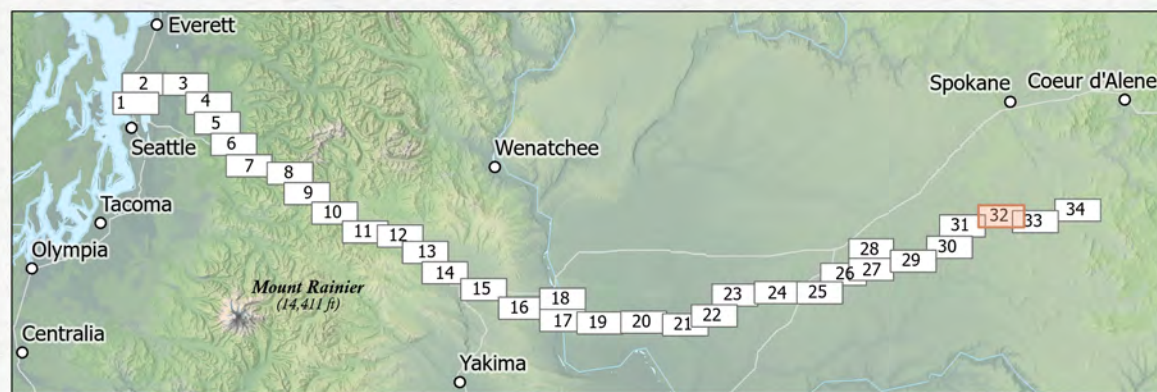
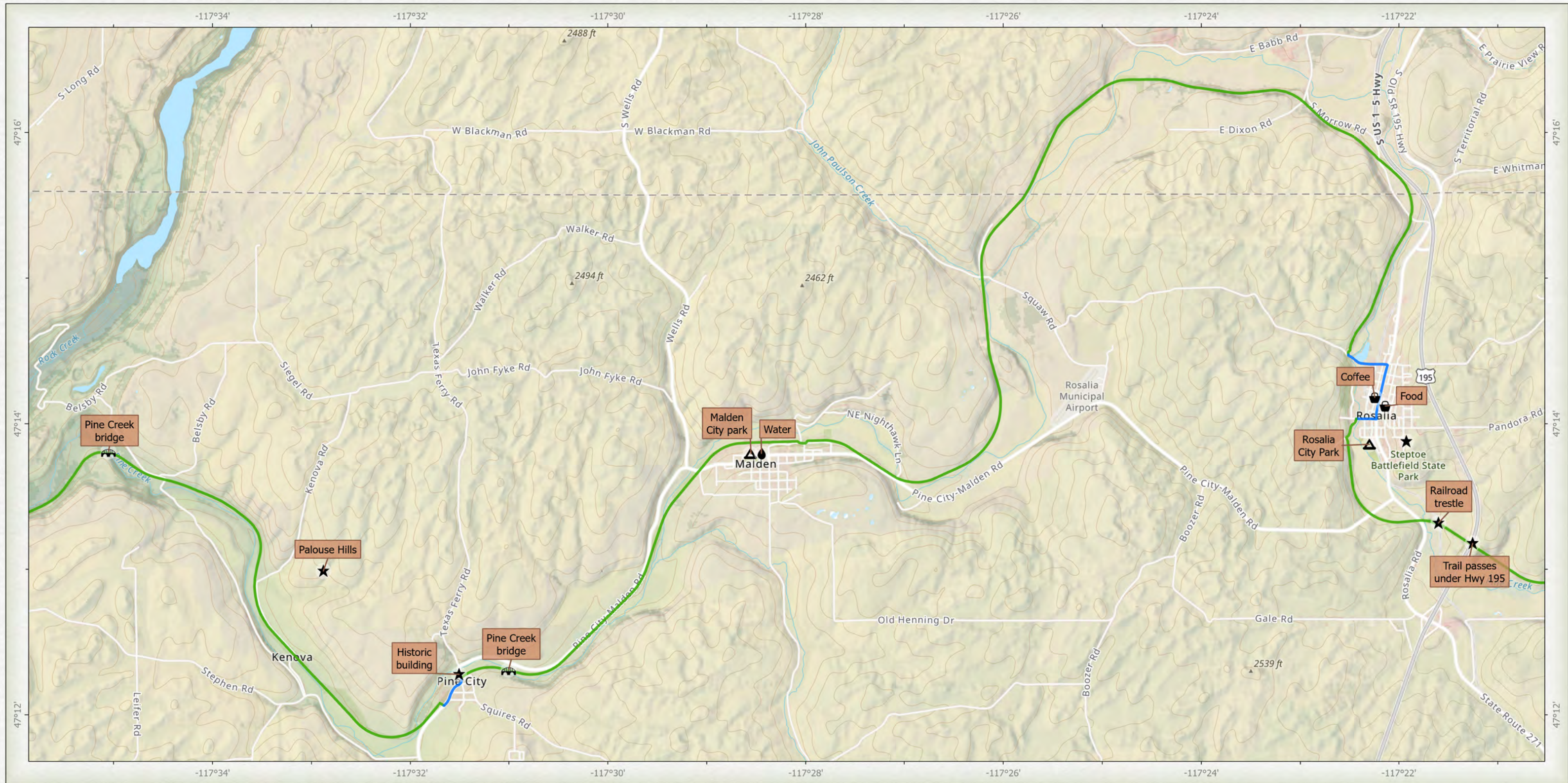
- City System
- Gravel
- Paved
- Paved Highway
- Railroad Tunnel



# PALOUSE TO CASCADES TRAIL

ATLAS PAGE 31 OF 34

Spatial Reference: WGS 1984 Web Mercator, Map by Alex Machin-Mayes, Falcon Cultural Resources 2021. Service layer credits: WA State Parks GIS, Esri Canada, Esri, HERE, Garmin, SafeGraph, METI/NASA, USGS, Bureau of Land Management, EPA, NPS, USDA, Earthstar Geographics, WA State Parks GIS, Esri, HERE, Garmin, FAO, NOAA, USGS, EPA, Airbus, USGS, NGA, NASA, CGIAR, NCEAS, NLS, OS, NMA, Geodastylelsen, GSA, GSI and the GIS User Community, USGS The National Map: 3D Elevation Program. Data Refreshed April, 2021.

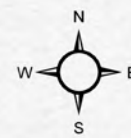
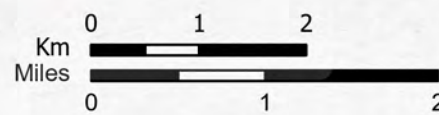


**Features Along Trail**

- ★ Points of Interest
- Drinking Water
- ⊗ Trail Hazards
- 🚧 Trail Gaps & Detours
- 🏪 Businesses of Interest
- ⛺ Camping
- 🚦 Bridges & Tunnels
- P Parking

**Trail Surface Types**

- City System
- Gravel
- Paved
- Paved Highway
- Railroad Tunnel

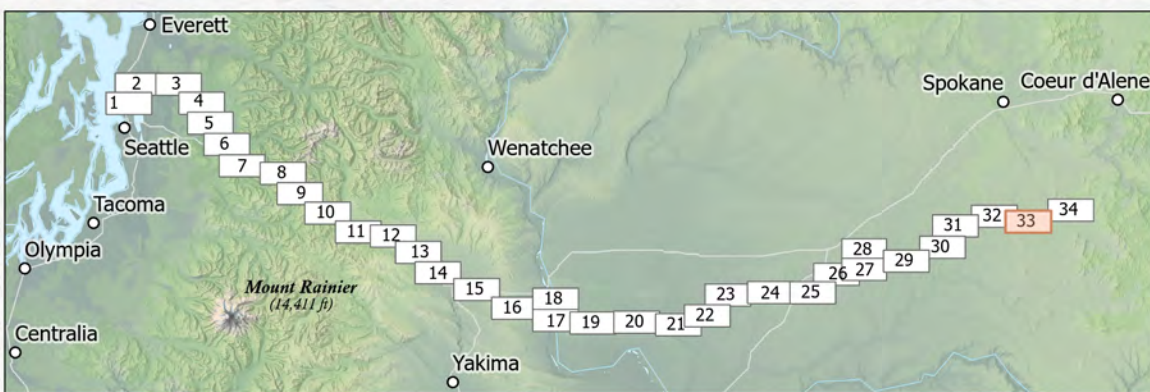
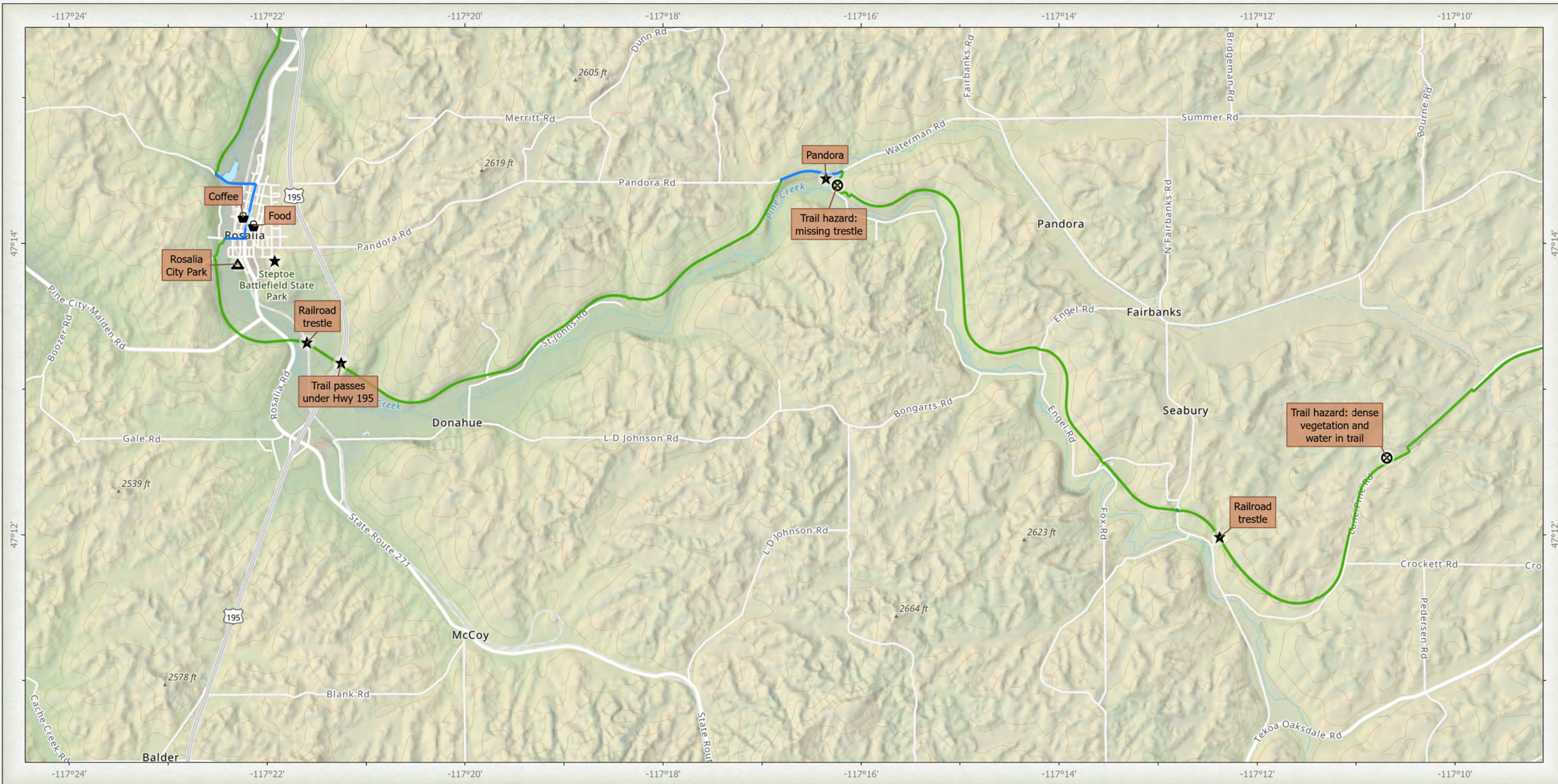


# PALOUSE TO CASCADES TRAIL

## ATLAS PAGE 32 OF 34

Spatial Reference: WGS 1984 Web Mercator, Map by Alex Machin-Mayes, Falcon Cultural Resources 2021. Service layer credits: WA State Parks GIS, Esri Canada, Esri, HERE, Garmin, SafeGraph, METI/NASA, USGS, Bureau of Land Management, EPA, NPS, USDA, Earthstar Geographics, WA State Parks GIS, Esri, HERE, Garmin, FAO, NOAA, USGS, EPA, Airbus, USGS, NGA, NASA, CGIAR, NCEAS, NLS, OS, NMA, Geodastylelsen, GSA, GSI and the GIS User Community, USGS The National Map: 3D Elevation Program. Data Refreshed April, 2021.



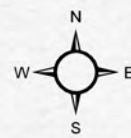
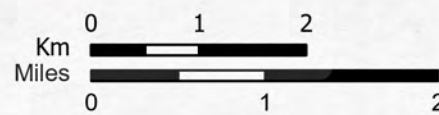


**Features Along Trail**

- ★ Points of Interest
- Drinking Water
- ⊗ Trail Hazards
- ▨ Trail Gaps & Detours
- ☪ Businesses of Interest
- ▲ Camping
- ⌒ Bridges & Tunnels
- P Parking

**Trail Surface Types**

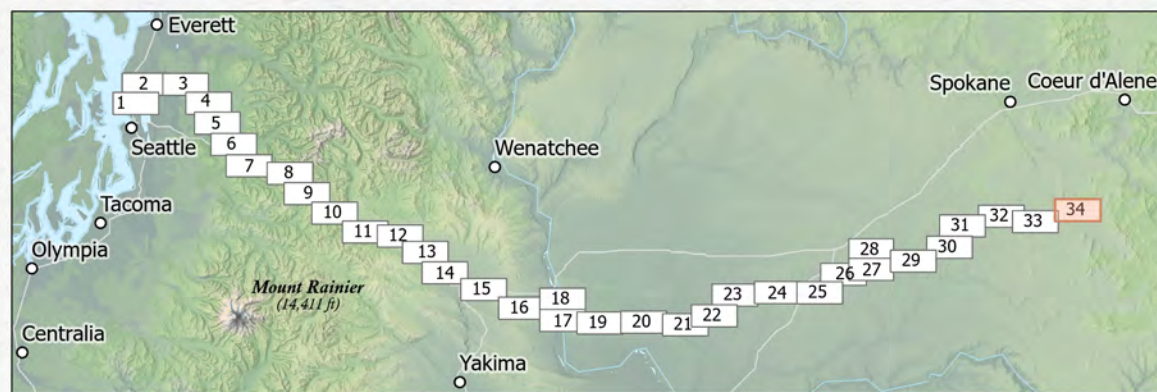
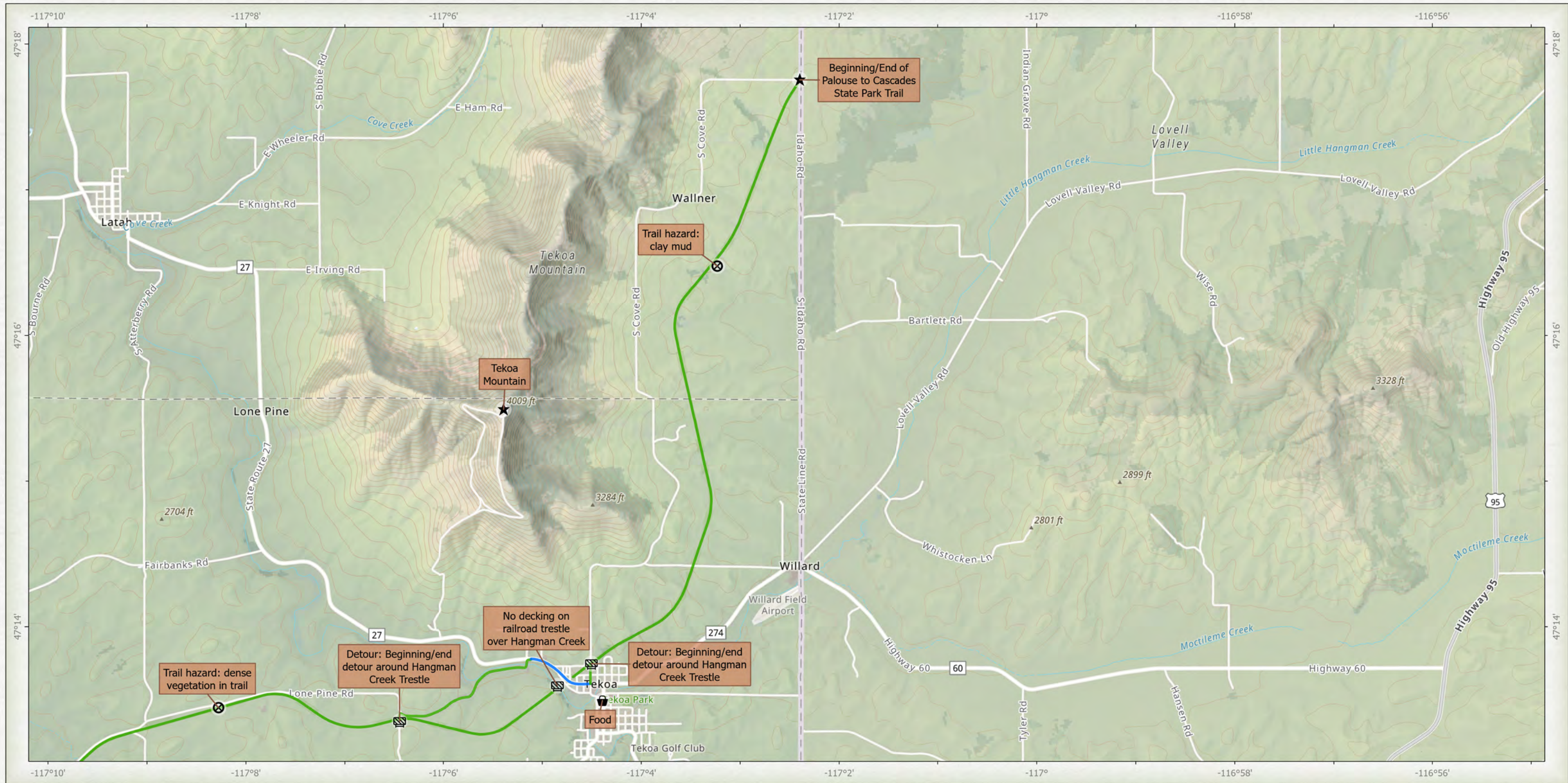
- City System
- Gravel
- Paved
- Paved Highway
- Railroad Tunnel



# PALOUSE TO CASCADES TRAIL

ATLAS PAGE 33 OF 34

Spatial Reference: WGS 1984 Web Mercator, Map by Alex Machin-Mayes, Falcon Cultural Resources 2021. Service layer credits: WA State Parks GIS, Esri Canada, Esri, HERE, Garmin, SafeGraph, METI/NASA, USGS, Bureau of Land Management, EPA, NPS, USDA, Earthstar Geographics, WA State Parks GIS, Esri, HERE, Garmin, FAO, NOAA, USGS, EPA, Airbus, USGS, NGA, NASA, CGIAR, NCEAS, NLS, OS, NMA, Geodastylelsen, GSA, GSI and the GIS User Community, USGS The National Map: 3D Elevation Program. Data Refreshed April, 2021.

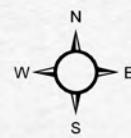
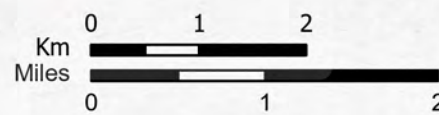


**Features Along Trail**

- ★ Points of Interest
- Drinking Water
- ⊗ Trail Hazards
- ▧ Trail Gaps & Detours
- 🏪 Businesses of Interest
- ⛺ Camping
- 🚧 Bridges & Tunnels
- P Parking

**Trail Surface Types**

- City System
- Gravel
- Paved
- Paved Highway
- Railroad Tunnel



# PALOUSE TO CASCADES TRAIL

ATLAS PAGE 34 OF 34

Spatial Reference: WGS 1984 Web Mercator, Map by Alex Machin-Mayes, Falcon Cultural Resources 2021. Service layer credits: WA State Parks GIS, Esri Canada, Esri, HERE, Garmin, SafeGraph, METI/NASA, USGS, Bureau of Land Management, EPA, NPS, USDA, Earthstar Geographics, WA State Parks GIS, Esri, HERE, Garmin, FAO, NOAA, USGS, EPA, Airbus, USGS, NGA, NASA, CGIAR, NCEAS, NLS, OS, NMA, Geodastylelsen, GSA, GSI and the GIS User Community, USGS The National Map: 3D Elevation Program. Data Refreshed April, 2021., Spokane Image Consortium, Earthstar Geographics